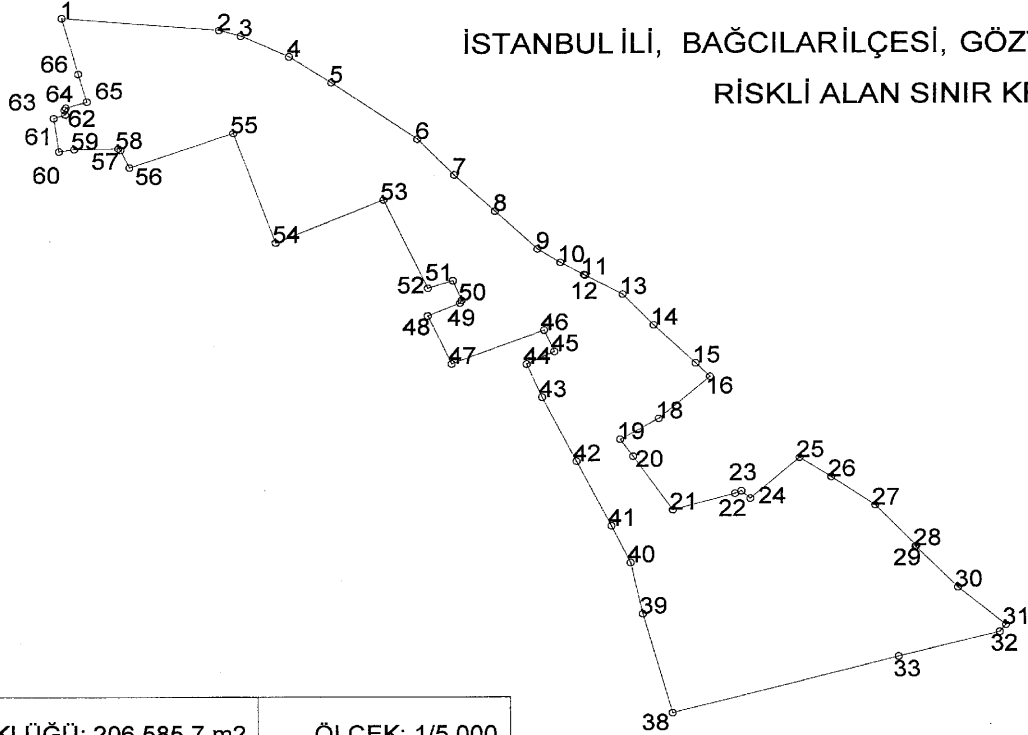


16/4/2013 TARİHLİ VE 2013/4689 SAYILI
KARARNAMENİN EKİ
KROKİ VE LİSTELER

İSTANBUL İLİ, BAĞCILAR İLÇESİ, GÖZTEPE MAHALLESİ
RİSKLİ ALAN SINIR KROKİSİ



BÜYÜKLÜĞÜ: 206.585,7 m²

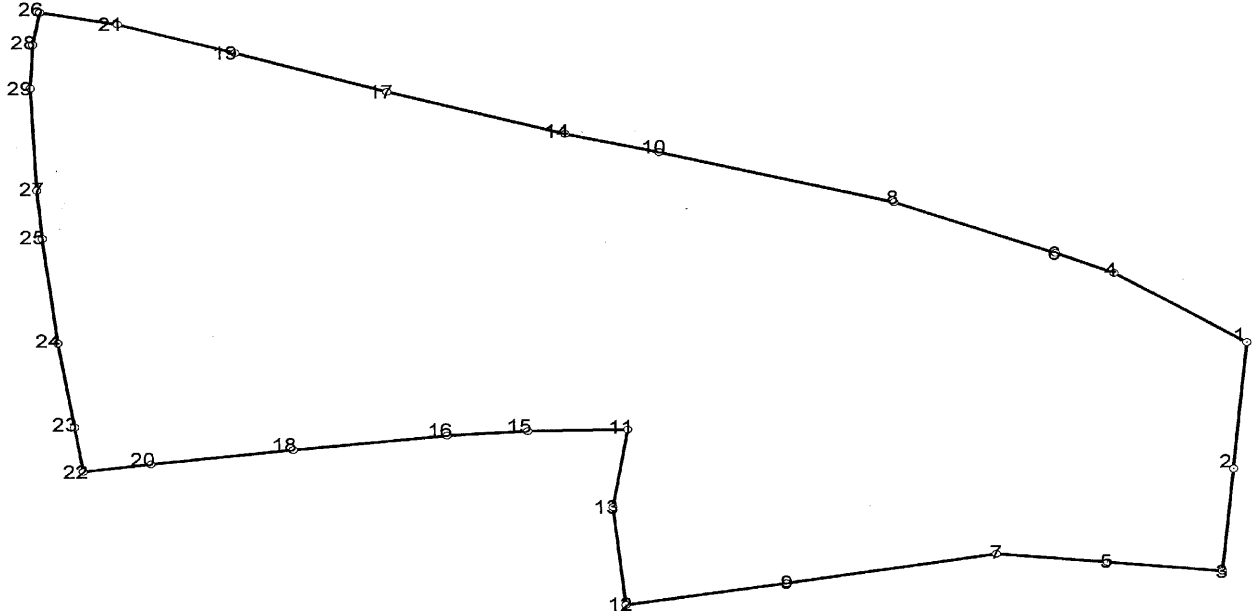
ÖLÇEK: 1/5.000

İSTANBUL İLİ, BAĞCILAR İLÇESİ, GÖZTEPE MAHALLESİ
RİSKLİ ALAN SINIR KROKİ KOORDİNAT LİSTESİ

NoktaNo	Y	X
1	401976.590	4548263.533
2	402159.249	4548247.893
3	402184.150	4548240.693
4	402239.912	4548214.683
5	402288.779	4548182.177
6	402387.914	4548110.847
7	402430.190	4548065.759
8	402476.955	4548020.272
9	402525.724	4547973.036
10	402551.933	4547956.219
11	402579.050	4547941.051
12	402580.528	4547940.224
13	402623.886	4547916.372
14	402659.615	4547877.385
15	402707.723	4547829.564
16	402724.242	4547812.784
18	402665.313	4547760.254
19	402621.092	4547734.347
20	402635.819	4547713.020
21	402681.226	4547646.723
22	402752.562	4547666.781
23	402759.791	4547669.877
24	402769.949	4547660.559
25	402826.680	4547711.059
26	402863.075	4547687.217
27	402914.033	4547651.909
28	402961.519	4547600.919
29	402960.290	4547600.166
30	403009.191	4547548.979
31	403063.660	4547501.469
32	403056.494	4547492.671
33	402940.067	4547462.445
38	402665.813	4547364.035
39	402646.216	4547516.597
40	402632.529	4547580.856
41	402610.590	4547626.857
42	402570.410	4547707.097
43	402531.078	4547787.535
44	402513.236	4547828.740
45	402545.076	4547844.512
46	402533.355	4547871.232
47	402427.064	4547829.328
48	402399.660	4547889.635
49	402436.703	4547905.719
50	402438.656	4547909.209
51	402428.427	4547933.834
52	402399.797	4547924.669
53	402348.987	4548034.730
54	402224.596	4547981.663
55	402175.924	4548118.740
56	402056.211	4548076.063
57	402045.683	4548098.157
58	402043.202	4548100.110
59	401992.360	4548099.312

NoktaNo	Y	X
60	401974.751	4548096.533
61	401968.414	4548138.232
62	401981.701	4548142.933
63	401980.883	4548148.452
64	401982.314	4548151.314
65	402006.638	4548158.672
66	401996.418	4548193.830

İSTANBUL İLİ, BAĞCILAR İLÇESİ, KEMALPAŞA
MAHALLESİ RİSKLİ ALAN SINIR KROKİSİ

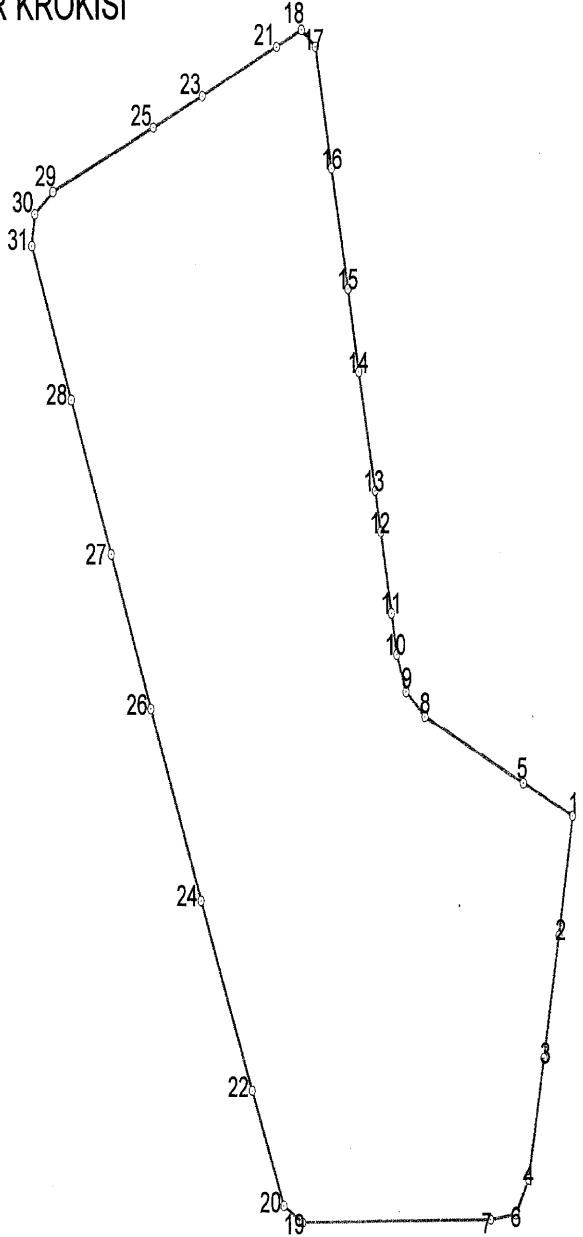


ÖLÇEK:1/2000

İSTANBUL İLİ, BAĞCILAR İLÇESİ, KEMALPAŞA MAHALLESİ RİSKLİ ALAN SINIR KROKİ KOORDİNAT LİSTESİ

NoktaNo	Y (itrf)	X (itrf)
1	403648.722	4547270.712
2	403643.905	4547221.057
3	403639.843	4547180.982
4	403606.304	4547298.327
5	403602.871	4547184.955
6	403587.516	4547306.435
7	403567.245	4547188.604
8	403535.871	4547326.649
9	403499.865	4547177.641
10	403460.557	4547347.110
11	403449.608	4547238.541
12	403448.242	4547169.680
13	403444.511	4547208.241
14	403430.458	4547354.573
15	403417.543	4547238.254
16	403391.622	4547236.775
17	403373.362	4547371.615
18	403342.124	4547231.678
19	403324.552	4547387.399
20	403296.168	4547226.409
21	403286.716	4547399.009
22	403274.290	4547223.658
23	403271.665	4547241.113
24	403266.637	4547274.218
25	403261.886	4547315.251
26	403261.734	4547403.984
27	403260.158	4547333.996
28	403259.458	4547391.167
29	403258.504	4547374.052

İSTANBUL İLİ, BAĞCILAR İLÇESİ, DEMİRKAPI MAHALLESİ
RİSKLİ ALAN SINIR KROKİSİ

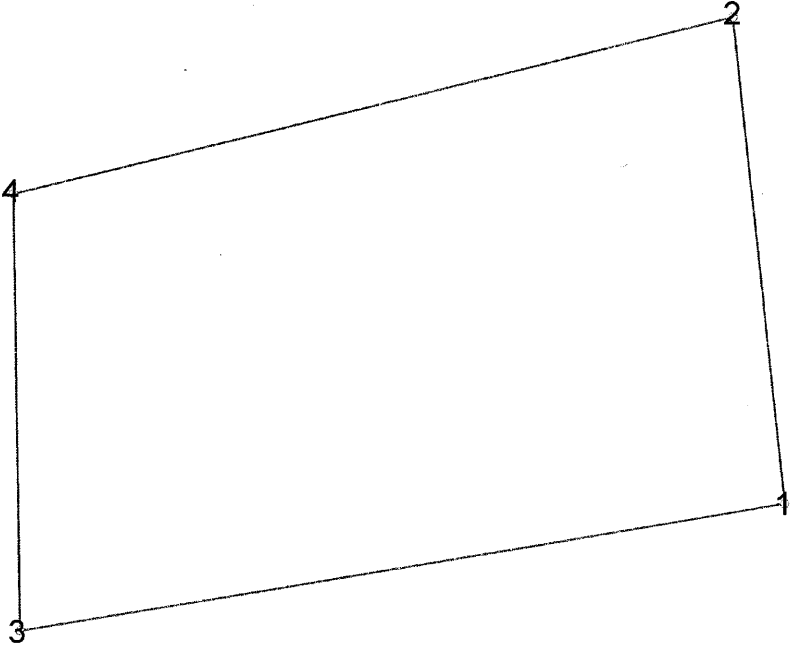


ÖLÇEK: 1/2000

İSTANBUL İLİ, BAĞCILAR İLÇESİ, DEMİRKAPI MAHALLESİ RİSKLİ ALAN SINIR KROKİ KOORDİNAT LİSTESİ

NoktaNo	Y (itrf)	X (itrf)
1	402589.276	4546700.732
2	402584.033	4546671.758
3	402578.266	4546642.081
4	402572.535	4546612.658
5	402571.040	4546708.677
6	402567.919	4546604.178
7	402558.418	4546602.927
8	402534.427	4546725.046
9	402527.438	4546731.087
10	402524.003	4546740.090
11	402522.083	4546750.191
12	402518.233	4546769.872
13	402516.136	4546779.840
14	402510.199	4546808.653
15	402506.325	4546828.711
16	402500.352	4546858.028
17	402494.586	4546887.629
18	402489.413	4546891.696
19	402488.284	4546602.680
20	402481.335	4546606.825
21	402480.134	4546887.660
22	402469.708	4546634.852
23	402452.364	4546875.925
24	402450.843	4546680.932
25	402434.130	4546868.280
26	402432.407	4546727.455
27	402417.858	4546764.877
28	402403.467	4546802.281
29	402397.013	4546852.723
30	402390.253	4546847.283
31	402389.115	4546839.643

İSTANBUL İLİ, BAĞCILAR İLÇESİ, EVREN MAHALLESİ RİSKLİ ALAN SINIR KROKİSİ



ÖLÇEK: 1/1000

İSTANBUL İLİ, BAĞCILAR İLÇESİ, EVREN MAHALLESİ
RİSKLİ ALAN SINIR KOORDİNAT LİSTESİ

NoktaNo	Y (itrf)	X (itrf)
1	400939.186	4545193.813
2	400927.343	4545301.777
3	400766.532	4545165.099
4	400765.049	4545262.103