

## **Karar Sayısı : 2018/12010**

Bazı alanların orman sınırları dışına çıkartılması hakkındaki ekli Kararın yürürlüğe konulması; Orman ve Su İşleri Bakanlığının 3/7/2018 tarihli ve 151977 sayılı yazısı üzerine, 6831 sayılı Orman Kanununun ek 16 ncı maddesine göre, Bakanlar Kurulu'nca 3/7/2018 tarihinde kararlaştırılmıştır.

**Recep Tayyip ERDOĞAN**  
CUMHURBAŞKANI

Binali YILDIRIM

Başbakan

B. BOZDAĞ

Başbakan Yardımcısı

M. ŞİMŞEK

Başbakan Yardımcısı

F. IŞIK

Başbakan Yardımcısı

R. AKDAĞ

Başbakan Yardımcısı

H. ÇAVUŞOĞLU

Başbakan Yardımcısı

A. GÜL

Adalet Bakanı

F. B. SAYAN KAYA

Aile ve Sosyal Politikalar Bakanı

Ö. ÇELİK

Avrupa Birliği Bakanı

F. ÖZLÜ

Bilim, Sanayi ve Teknoloji Bakanı

J. SARİEROĞLU

Çalışma ve Sosyal Güvenlik Bakanı

M. ÖZHASEKİ

Çevre ve Şehircilik Bakanı

M. ÇAVUŞOĞLU

Dışişleri Bakanı

N. ZEYBEKÇİ

Ekonomi Bakanı

B. ALBAYRAK

Enerji ve Tabii Kaynaklar Bakanı

O. A. BAK

Gençlik ve Spor Bakanı

A. E. FAKİBABA

Gıda, Tarım ve Hayvancılık Bakanı

B. TÜFENKÇİ

Gümrük ve Ticaret Bakanı

S. SOYLU

İçişleri Bakanı

L. ELVAN

Kalkınma Bakanı

N. KURTULMUŞ

Kültür ve Turizm Bakanı

N. AĞBAL

Maliye Bakanı

İ. YILMAZ

Millî Eğitim Bakanı

N. CANIKLI

Millî Savunma Bakanı

V. EROĞLU

Orman ve Su İşleri Bakanı

A. DEMİRCAN

Sağlık Bakanı

A. ARSLAN

Ulaştırma, Denizcilik ve Haberleşme Bakanı

**3/7/2018 TARİHLİ VE 2018/12010 SAYILI  
KARARNAMENİN EKİ**

**KARAR**

**Orman sınırı dışına çıkartılan alanlar**

**MADDE 1-** (1) Ekli krokiler ile listelerde sınır ve koordinatları gösterilen alanlar orman sınırları dışına çıkartılmıştır.

(2) Maliye Bakanlığı tarafından Orman Genel Müdürlüğüne, orman tesis etmek üzere, birinci fıkrada orman sınırları dışına çıkartılan alanların iki katından az olmamak üzere taşınmaz tahsisi yapılır.

**Yürürlük**

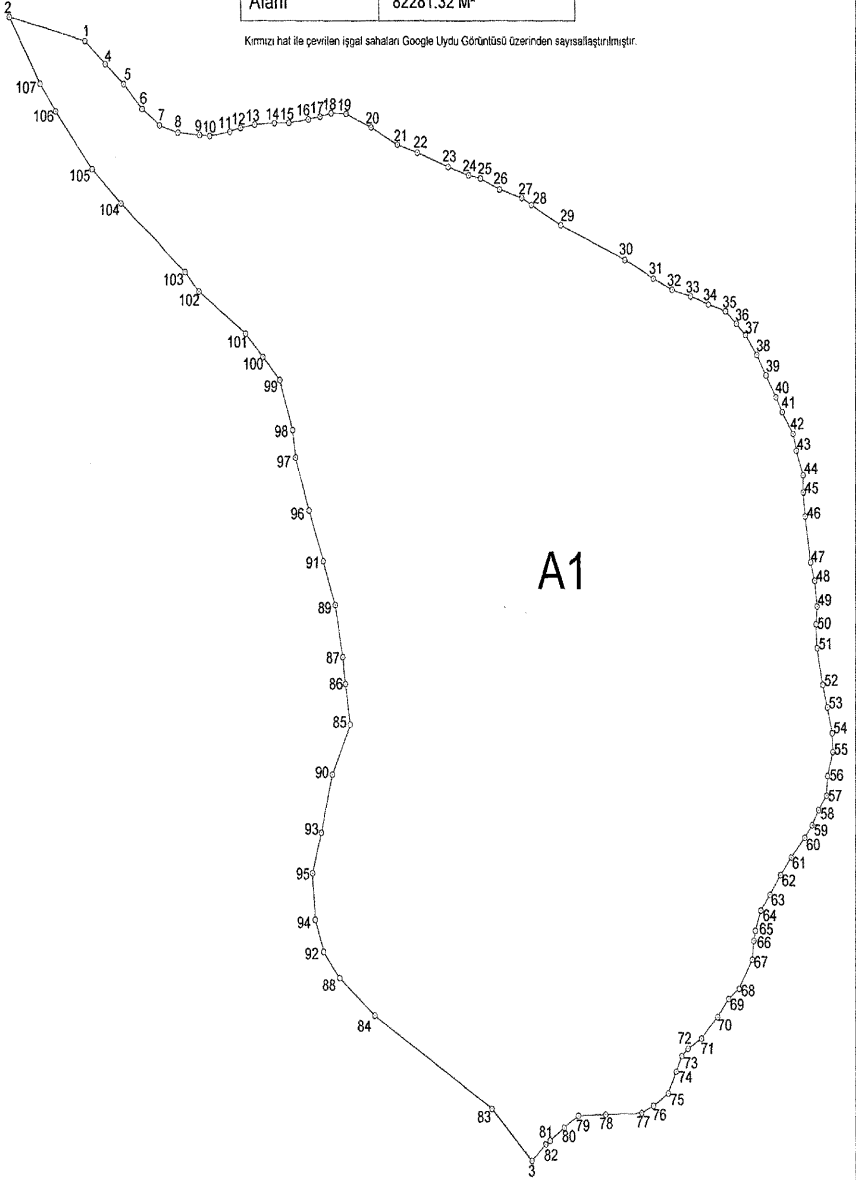
**MADDE 2-** (1) Bu Karar yayımı tarihinde yürürlüğe girer.

**Yürütme**

**MADDE 3-** (1) Bu Karar hükümlerini Bakanlar Kurulu yürütür.

İli	İSTANBUL
İlçesi	SULTANBEYLİ
Mahalle/Köy	HASANPAŞA
Alanı	82281.32 M <sup>2</sup>

Kırmızı hat ile çevrilen işgal sahaları Google Uydur Görüntüsü Üzerinden sayısalştırılmıştır.



İli	İSTANBUL
İlçesi	SULTANBEYLİ
Mahalle/Köy	HASANPAŞA
Alanı	82281.32 M <sup>2</sup>

Kırmızı hat ile çevrilen işgal sahaları Google Uydü Görüntüsü üzerinden sayısallaştırılmıştır.

## KOORDİNAT ÖZET ÇİZELGESİ

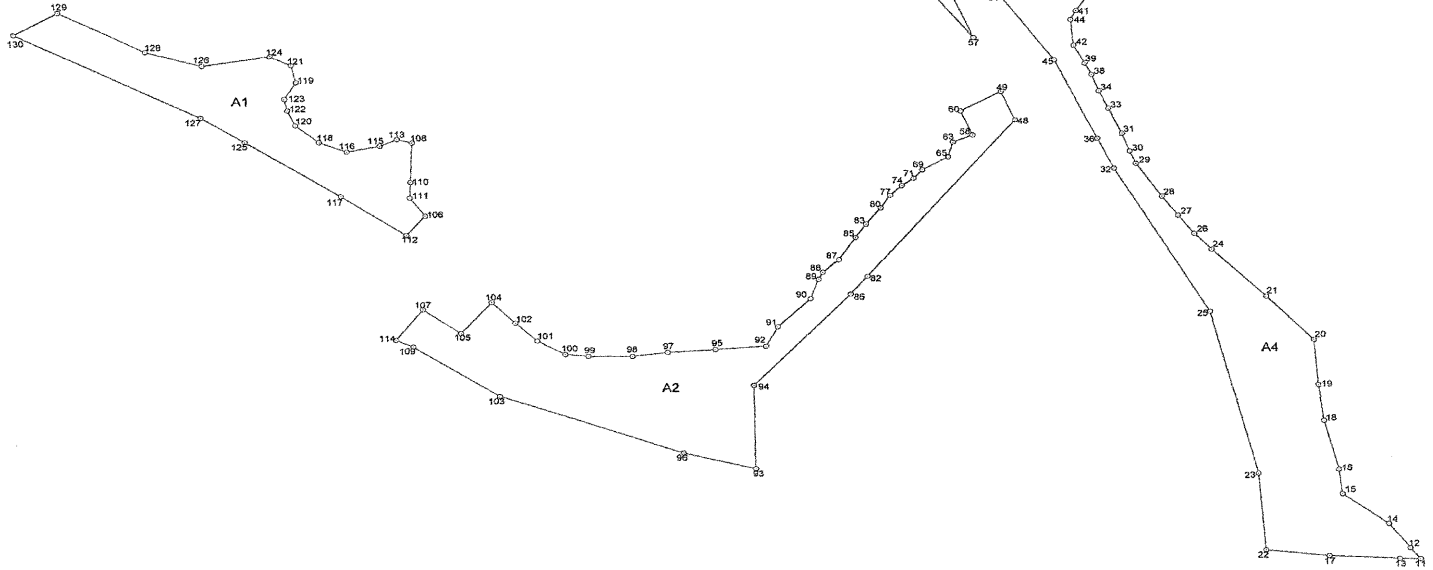
NoktaNo	Y	X	NoktaNo	Y	X
1	436505.60	4536960.50	2	436469.31	4536969.48
3	436721.92	4536533.79	4	436515.29	4536951.70
5	436524.39	4536944.09	6	436533.05	4536934.69
7	436541.10	4536928.43	8	436550.20	4536925.59
9	436560.50	4536924.70	10	436565.42	4536924.25
11	436575.27	4536925.89	12	436580.34	4536927.38
13	436587.20	4536928.73	14	436596.90	4536929.32
15	436603.91	4536929.32	16	436613.31	4536930.67
17	436618.83	4536931.71	18	436624.35	4536933.05
19	436631.66	4536932.75	20	436643.74	4536927.53
21	436656.57	4536921.12	22	436666.27	4536917.98
23	436681.19	4536912.61	24	436691.34	4536909.33
25	436697.00	4536908.14	26	436706.11	4536903.96
27	436716.85	4536900.68	28	436721.47	4536897.99
29	436735.79	4536890.23	30	436766.97	4536877.11
31	436780.85	4536869.80	32	436789.95	4536865.47
33	436798.75	4536863.08	34	436807.55	4536859.95
35	436815.91	4536857.26	36	436821.13	4536852.64
37	436825.60	4536848.31	38	436831.12	4536840.70
39	436835.45	4536833.09	40	436840.37	4536824.74
41	436843.51	4536819.07	42	436848.73	4536810.87
43	436850.37	4536804.45	44	436853.65	4536795.05
45	436853.80	4536788.49	46	436854.70	4536779.24
47	436857.38	4536761.63	48	436859.32	4536754.62
49	436860.37	4536744.92	50	436859.92	4536738.06
51	436860.37	4536728.96	52	436863.20	4536715.09
53	436865.44	4536706.43	54	436867.82	4536696.59
55	436868.12	4536689.43	56	436865.59	4536680.33
57	436864.99	4536672.87	58	436861.26	4536667.35
59	436857.98	4536661.53	60	436854.55	4536656.75
61	436847.83	4536649.29	62	436842.76	4536642.58
63	436837.39	4536635.12	64	436833.06	4536629.00
65	436830.38	4536621.40	66	436829.63	4536617.52
67	436828.89	4536610.36	68	436822.47	4536599.32
69	436817.40	4536595.29	70	436812.18	4536588.42
71	436804.12	4536580.07	72	436797.70	4536576.34
73	436794.72	4536573.51	74	436791.89	4536567.54
75	436788.16	4536559.33	76	436780.85	4536554.56
77	436775.18	4536551.87	78	436757.57	4536551.43
79	436744.30	4536550.98	80	436737.58	4536546.35
81	436730.70	4536541.54	82	436728.63	4536540.09
83	436702.52	4536553.68	84	436645.51	4536589.17
85	436633.75	4536699.87	86	436631.31	4536715.40
87	436629.98	4536725.61	88	436628.43	4536603.59
89	436626.43	4536745.57	90	436625.10	4536681.01
91	436620.66	4536762.21	92	436620.66	4536613.57
93	436619.55	4536658.83	94	436616.67	4536625.78
95	436615.34	4536643.52	96	436613.78	4536781.73
97	436607.13	4536801.92	98	436605.80	4536812.35
99	436599.59	4536831.43	100	436591.38	4536840.08
101	436582.95	4536848.95	102	436560.32	4536864.92
103	436553.66	4536872.24	104	436523.05	4536898.64
105	436509.07	4536911.73	106	436491.55	4536933.70
107	436484.01	4536944.12			

DATUM : ITRF96

DİLİM : 30-3°

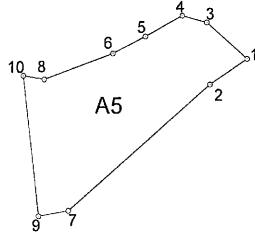
İli	İSTANBUL
İlçesi	SULTANBEYLİ
Mahalle/Köy	MECİDİYE
Alanı(A1,A2,A3,A4)	113617.83 M <sup>2</sup>

Kırmızı hat ile çevrilen alanın sathının Google Uçtu Görüntüsü Üzerinden sayısalıdır.



İli	İSTANBUL
İlçesi	SULTANBEYLİ
Mahalle/Köy	MECİDİYE
Alanı(A5)	7157.33 M <sup>2</sup>

Kırmızı hat ile çevrilen işgal sahaları Google Uydu Görüntüsü üzerinden sayısallaştırılmıştır.



**İSTANBUL İLİ, SULTANBEYLİ İLÇESİ, MECİDİYE MAHALLESİ  
ALAN VE KOORDİNAT ÖZET ÇİZELGESİ**

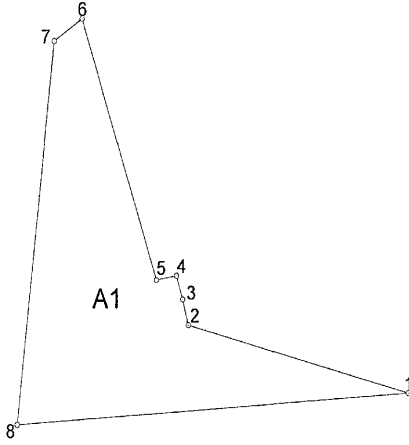
NoktaNo	Y	X	NoktaNo	Y	X
1	442000.129	453626.345	2	441976.112	4536311.839
3	441978.171	4536346.678	4	441961.749	4536350.509
5	441940.004	4536338.791	6	441920.738	4536329.215
7	441894.523	4536240.514	8	441880.030	4536314.574
9	441876.886	4536237.514	10	441867.573	4536316.621
11	441833.160	4536194.423	12	441353.837	4536196.428
13	441343.881	4536194.860	14	441333.511	4536233.295
15	441291.458	4536256.471	16	441286.421	4536263.338
17	441279.281	4536188.284	18	441274.637	4536337.540
19	441269.730	4536377.024	20	441265.992	4536426.787
21	441221.146	4536474.682	22	441219.205	4536194.685
23	441212.901	4536279.086	24	441170.598	4536526.078
25	441168.471	4536458.237	26	441154.149	4536543.768
27	441139.097	4536563.786	28	441124.200	4536584.735
29	441100.147	4536621.202	30	441094.405	4536634.702
31	441087.267	4536654.409	32	441079.500	4536615.912
33	441074.853	4536682.497	34	441065.698	4536701.739
35	441064.611	4536819.208	36	441064.173	4536649.329
37	441062.749	4536825.260	38	441059.025	4536719.584
39	441052.818	4536732.153	40	441048.473	4536834.415
41	441044.749	4536790.190	42	441042.421	4536752.171
43	441039.783	4536836.432	44	441039.628	4536780.258
45	441024.195	4536735.892	46	441020.696	4536853.812
47	440995.247	4536876.623	48	440987.242	4536669.984
49	440973.873	4536701.464	50	440973.522	4536902.848
51	440971.720	4536809.592	52	440960.949	4536817.785
53	440960.022	4536923.021	54	440954.599	4536848.112
55	440950.866	4536937.143	56	440948.894	4536869.855
57	440948.710	4536760.713	58	440947.426	4536853.432
59	440944.230	4536887.280	60	440936.253	4536880.247
61	440935.614	4536965.230	62	440934.107	4536975.471
63	440928.879	4536645.611	64	440925.672	4536922.507
65	440924.238	4536629.127	66	440919.831	4537008.524
67	440909.544	4536810.839	68	440908.813	4537035.680
69	440899.798	4536814.902	70	440897.330	4537052.905
71	440891.651	4536605.721	72	440887.244	4537048.405
73	440884.010	4537027.113	74	440880.530	4536897.574
75	440879.426	4536856.719	76	440875.045	4537032.103
77	440869.538	4536587.100	78	440866.158	4536885.727
79	440861.063	4536929.971	80	440860.486	4536573.393
81	440854.092	4536958.394	82	440847.854	4536498.054
83	440846.650	4536555.418	84	440843.712	4537007.947
85	440836.692	4536540.676	86	440832.043	4536478.629
87	440820.916	4536516.236	88	440806.045	4536502.528
89	440802.036	4536495.028	90	440794.407	4536473.950
91	440783.371	4536443.044	92	440752.379	4536421.836
93	440741.431	4536286.298	94	440740.482	4536378.351
95	440704.796	4536418.413	96	440674.051	4536304.329
97	440660.105	4536415.731	98	440626.586	4536411.486
99	440585.247	4536411.709	100	440563.795	4536413.944
101	440537.428	4536428.915	102	440517.093	4536448.803
103	440502.282	4536367.914	104	440495.416	4536471.372
105	440466.369	4536437.630	106	440433.942	4536567.154
107	440431.000	4536463.939	108	440421.995	4536647.969
109	440421.617	4536422.957	110	440420.238	4536604.048
111	440419.536	4536586.831	112	440415.989	4536545.669
113	440407.941	4536651.834	114	440405.637	4536430.616
115	440391.778	4536644.455	116	440360.506	4536638.130
117	440354.390	4536589.016	118	440334.504	4536649.023
119	440313.071	4536715.432	120	440312.017	4536667.997
121	440308.503	4536734.054	122	440304.638	4536684.511
123	440301.827	4536697.160	124	440288.475	4536744.244
125	440264.872	4536649.428	126	440225.229	4536734.054
127	440223.745	4536677.026	128	440172.172	4536749.866
129	440090.604	4536793.901	130	440049.426	4536769.586

DATUM : ITRF96  
DİLİM : 30-3"

Parsel	Noktalar	HesapAlan
A1	130,129,128,126,124,121,119, 123,122,120,118,116,115,113, 108,110,111,106,112,117,125, 127	22640.28
A2	107,105,104,102,101,100,99,98, 97,95,92,91,90,89,88,87,85,83, 80,77,74,71,69,65,63,58,60,49, 48,62,86,94,93,96,103,109,114 84,57,67,75,76,79,81	39666.45
A3		3949.98
A4	11,13,17,22,23,25,32,36,45,51, 52,54,56,59,64,73,76,77,68, 66,62,61,55,53,50,47,46,43,40, 37,35,41,44,42,39,38,34,33,31, 30,29,28,27,26,24,21,20,19,18, 16,15,14,12	47361.13
A5	2,7,9,10,8,6,5,4,3,1	7157.33

İli	İSTANBUL
İlçesi	MALTEPE
Mahalle/Köy	BÜYÜKBAKKALKÖY
Alanı	13437.06 M <sup>2</sup>

Kırmızı hat ile çevrilen işgal sahaları Google Uydur Görüntüsü üzerinden sayısalılaştırılmıştır.



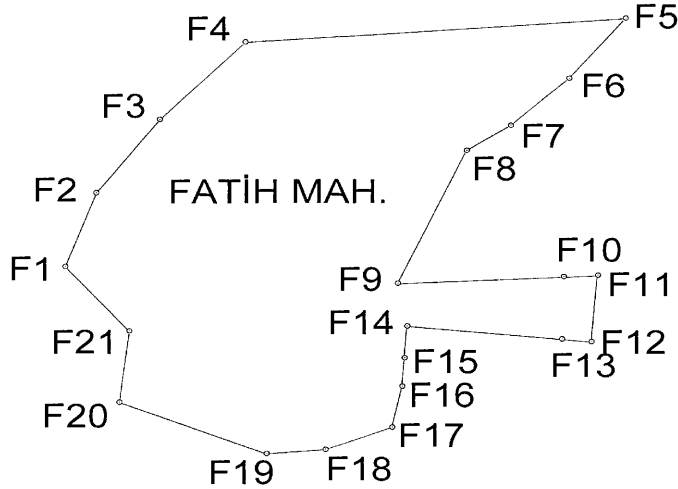
### KOORDİNAT ÖZET ÇİZELGESİ

NoktaNo	Y	X	NoktaNo	Y	X
1	429912.280	4534466.220	2	429791.783	4534498.970
3	429788.702	4534511.294	4	429785.278	4534522.592
5	429774.323	4534520.538	6	429733.785	4534645.320
7	429718.479	4534634.685	8	429698.058	4534451.227

DATUM : ITRF96

DİLİM : 30-3°





İli  
Belediyesi  
Mahallesi

KOCAELİ  
DİLOVASI  
FATİH

Nokta No	Koordinatlar	
	Y	X
F1	460965.47	4515668.62
F2	460971.77	4515686.30
F3	460984.78	4515703.79
F4	461002.47	4515722.49
F5	461080.30	4515728.07
F6	461068.71	4515713.60
F7	461056.74	4515702.27
F8	461047.72	4515696.30
F9	461033.59	4515664.35
F10	461067.55	4515665.91
F11	461074.56	4515666.24
F12	461073.23	4515650.20
F13	461067.19	4515650.85
F14	461035.51	4515654.06
F15	461034.97	4515646.38
F16	461034.49	4515639.55
F17	461032.41	4515629.81
F18	461018.75	4515624.47
F19	461006.74	4515623.49
F20	460976.45	4515635.89
F21	460978.48	4515652.97

Yüzölçümü

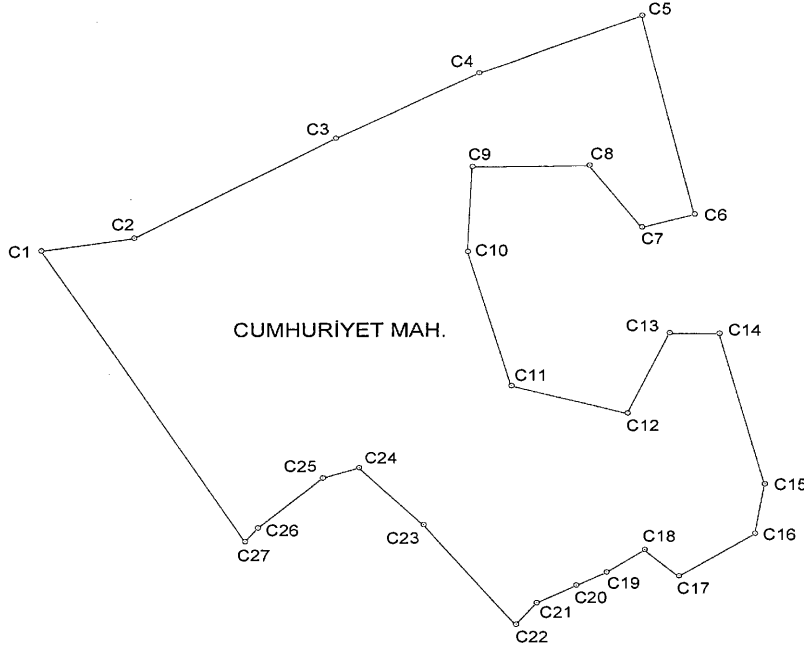
7005.39 m<sup>2</sup>

Datum: ITRF96

DİLİM : 30-3°

ili  
Belediyesi  
Mahallesi

KOCAELI  
DİLOVASI  
ÇERKEŞLİ  
(CUMHURİYET)



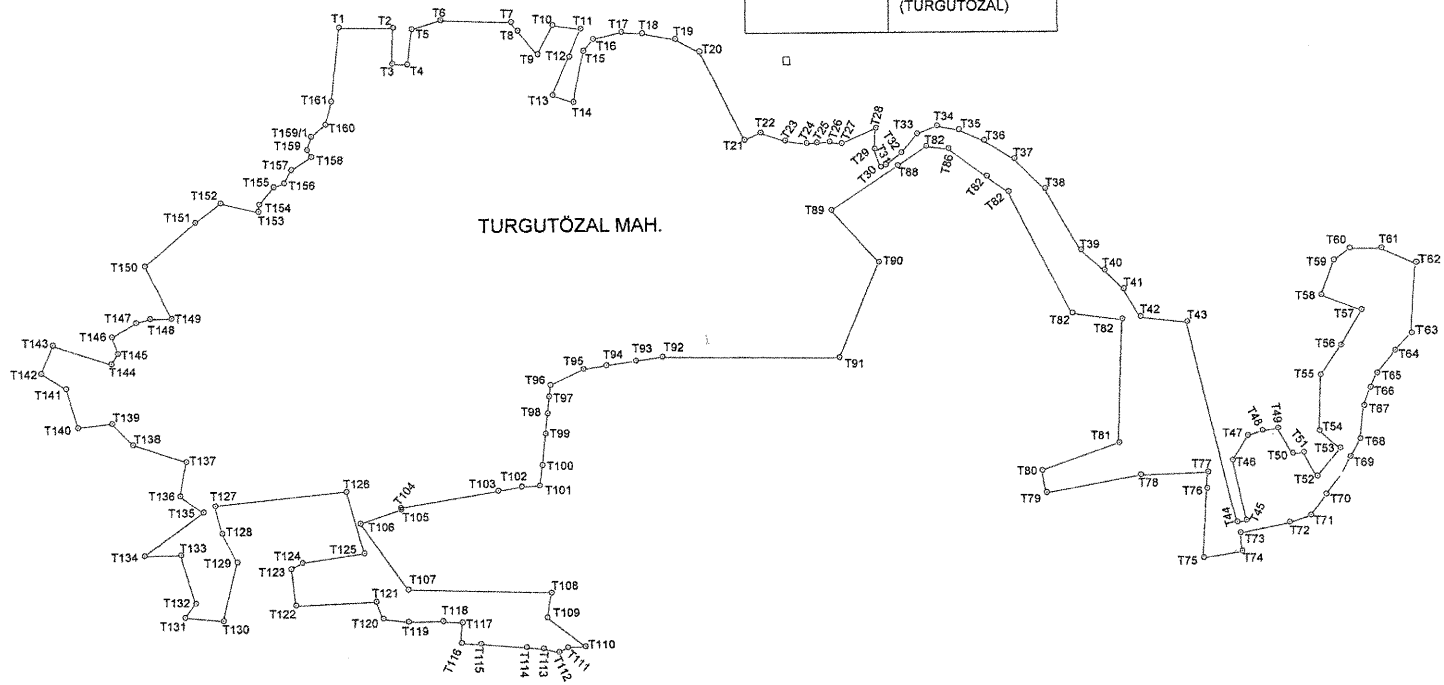
Nokta No	Koordinatlar	
	Y	X
-		
C1	460898.45	4517226.44
C2	460952.70	4517234.96
C3	461070.94	4517303.35
C4	461154.77	4517347.91
C5	461250.51	4517386.29
C6	461281.39	4517251.29
C7	461250.51	4517242.46
C8	461219.63	4517284.82
C9	461150.80	4517283.94
C10	461148.15	4517225.70
C11	461173.74	4517133.93
C12	461242.13	4517115.40
C13	461266.83	4517170.11
C14	461295.95	4517169.67
C15	461322.42	4517066.87
C16	461316.69	4517033.34
C17	461272.37	4517004.38
C18	461252.22	4517022.34
C19	461229.77	4517006.96
C20	461211.93	4516998.03
C21	461188.67	4516986.11
C22	461176.61	4516971.16
C23	461122.56	4517039.07
C24	461084.62	4517077.90
C25	461063.44	4517070.84
C26	461025.50	4517036.87
C27	461018.00	4517027.60

Yüzölçümü

82482.46 m<sup>2</sup>

Datum: ITRF96  
DILIM : 30-3°

İli İlçesi Mahallesi	KOCAELİ DİLOVASI ÇERKEŞLİ (TURGUTÖZAL)
----------------------------	---



İli İlçesi Mahallesi	KOCAELİ DİLOVASI ÇERKEŞLİ (TURGUTÖZAL)
----------------------------	---

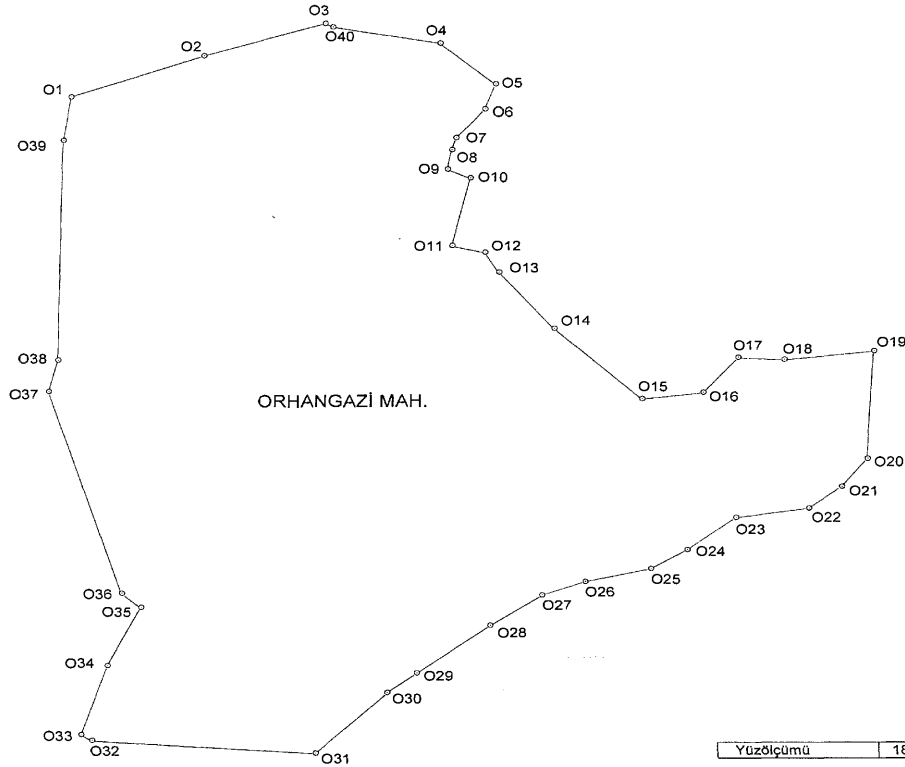
Nokta No	Koordinatlar		Nokta No	Koordinatlar		Nokta No	Koordinatlar	
	Y	X		Y	X		Y	X
T1	462199.63	4517186.25	T60	462892.71	4517028.45	T119	462244.71	4516772.16
T2	462237.20	4517185.76	T61	462913.88	4517028.45	T120	462227.04	4516774.50
T3	462236.76	4517161.48	T62	462937.70	4517017.92	T121	462222.46	4516786.46
T4	462246.67	4517160.84	T63	462934.71	4516968.82	T122	462166.81	4516784.17
T5	462249.89	4517184.71	T64	462923.18	4516956.86	T123	462163.84	4516809.58
T6	462269.70	4517190.69	T65	462910.80	4516941.07	T124	462171.46	4516813.91
T7	462317.86	4517189.01	T66	462906.32	4516931.04	T125	462214.23	4516820.22
T8	462322.40	4517182.98	T67	462901.84	4516918.44	T126	462202.18	4516862.81
T9	462335.79	4517167.08	T68	462899.23	4516895.38	T127	462111.84	4516853.78
T10	462346.29	4517186.66	T69	462892.56	4516883.03	T128	462116.69	4516834.71
T11	462365.56	4517183.92	T70	462875.88	4516857.21	T129	462126.83	4516814.61
T12	462357.55	4517165.24	T71	462865.23	4516842.56	T130	462117.05	4516773.70
T13	462346.14	4517138.56	T72	462850.41	4516837.61	T131	462090.72	4516776.28
T14	462360.07	4517133.82	T73	462816.60	4516830.55	T132	462098.13	4516786.11
T15	462367.26	4517169.00	T74	462817.79	4516817.90	T133	462088.15	4516820.04
T16	462374.21	4517176.90	T75	462791.46	4516813.58	T134	462063.09	4516819.63
T17	462393.66	4517181.50	T76	462794.30	4516861.44	T135	462103.84	4516849.43
T18	462407.87	4517180.47	T77	462794.98	4516872.89	T136	462088.07	4516860.95
T19	462430.52	4517176.45	T78	462748.73	4516871.24	T137	462092.30	4516884.74
T20	462447.23	4517167.81	T79	462683.60	4516859.25	T138	462055.70	4516896.96
T21	462477.55	4517106.64	T80	462680.75	4516874.67	T139	462041.76	4516911.93
T22	462488.72	4517111.62	T81	462733.72	4516893.56	T140	462018.53	4516909.35
T23	462505.52	4517105.91	T82	462736.62	4516979.78	T141	462010.79	4516936.71
T24	462520.35	4517104.16	T83	462702.06	4516984.19	T142	461993.75	4516947.55
T25	462527.46	4517104.46	T84	462658.86	4517069.40	T143	462002.01	4516967.17
T26	462536.37	4517105.09	T85	462644.02	4517080.45	T144	462041.76	4516953.75
T27	462544.53	4517103.86	T86	462618.12	4517099.82	T145	462046.41	4516960.97
T28	462568.22	4517114.37	T87	462602.89	4517101.50	T146	462042.28	4516972.33
T29	462567.29	4517099.85	T88	462583.13	4517088.15	T147	462058.80	4516982.14
T30	462571.52	4517087.19	T89	462537.23	4517057.13	T148	462068.48	4516984.85
T31	462575.02	4517088.73	T90	462569.74	4517020.60	T149	462083.15	4516984.86
T32	462585.82	4517097.18	T91	462542.02	4516954.20	T150	462065.18	4517022.02
T33	462596.51	4517110.29	T92	462420.28	4516955.57	T151	462099.76	4517052.25
T34	462610.35	4517115.76	T93	462401.85	4516952.92	T152	462117.44	4517065.57
T35	462625.17	4517112.98	T94	462381.37	4516949.81	T153	462143.12	4517059.33
T36	462642.46	4517105.47	T95	462365.76	4516947.44	T154	462143.86	4517064.37
T37	462663.10	4517092.48	T96	462342.82	4516936.30	T155	462153.72	4517076.62
T38	462683.86	4517071.44	T97	462341.99	4516928.31	T156	462160.99	4517079.23
T39	462708.47	4517028.41	T98	462340.75	4516916.41	T157	462165.92	4517088.60
T40	462724.69	4517014.11	T99	462339.30	4516902.48	T158	462179.83	4517097.47
T41	462737.71	4517000.87	T100	462337.02	4516880.46	T159	462176.94	4517102.42
T42	462749.27	4516981.35	T101	462335.01	4516866.11	T159/1	462179.66	4517111.56
T43	462781.13	4516977.67	T102	462322.69	4516865.51	T160	462189.91	4517119.84
T44	462814.58	4516838.04	T103	462306.66	4516862.71	T161	462194.01	4517135.67
T45	462820.84	4516839.15	T104	462239.80	4516851.49			
T46	462811.81	4516880.94	T105	462239.96	4516850.21			
T47	462822.14	4516898.01	T106	462211.66	4516840.73			
T48	462832.31	4516901.46	T107	462244.49	4516794.60			
T49	462843.06	4516903.05	T108	462342.73	4516791.82			
T50	462852.99	4516885.41	T109	462339.44	4516774.49			
T51	462860.64	4516886.08	T110	462365.67	4516754.22			
T52	462869.90	4516869.65	T111	462353.39	4516753.65			
T53	462885.74	4516889.07	T112	462347.45	4516750.34			
T54	462871.40	4516901.32	T113	462336.84	4516752.97			
T55	462872.58	4516940.18	T114	462325.25	4516753.84			
T56	462886.52	4516960.83	T115	462293.96	4516756.47			
T57	462900.44	4516985.27	T116	462280.65	4516757.26			
T58	462873.09	4516995.93	T117	462281.30	4516771.41			
T59	462881.87	4517020.19	T118	462268.36	4516772.41			

Datum: ITRF96

DİLİM : 30-3°

Yüzölçümü

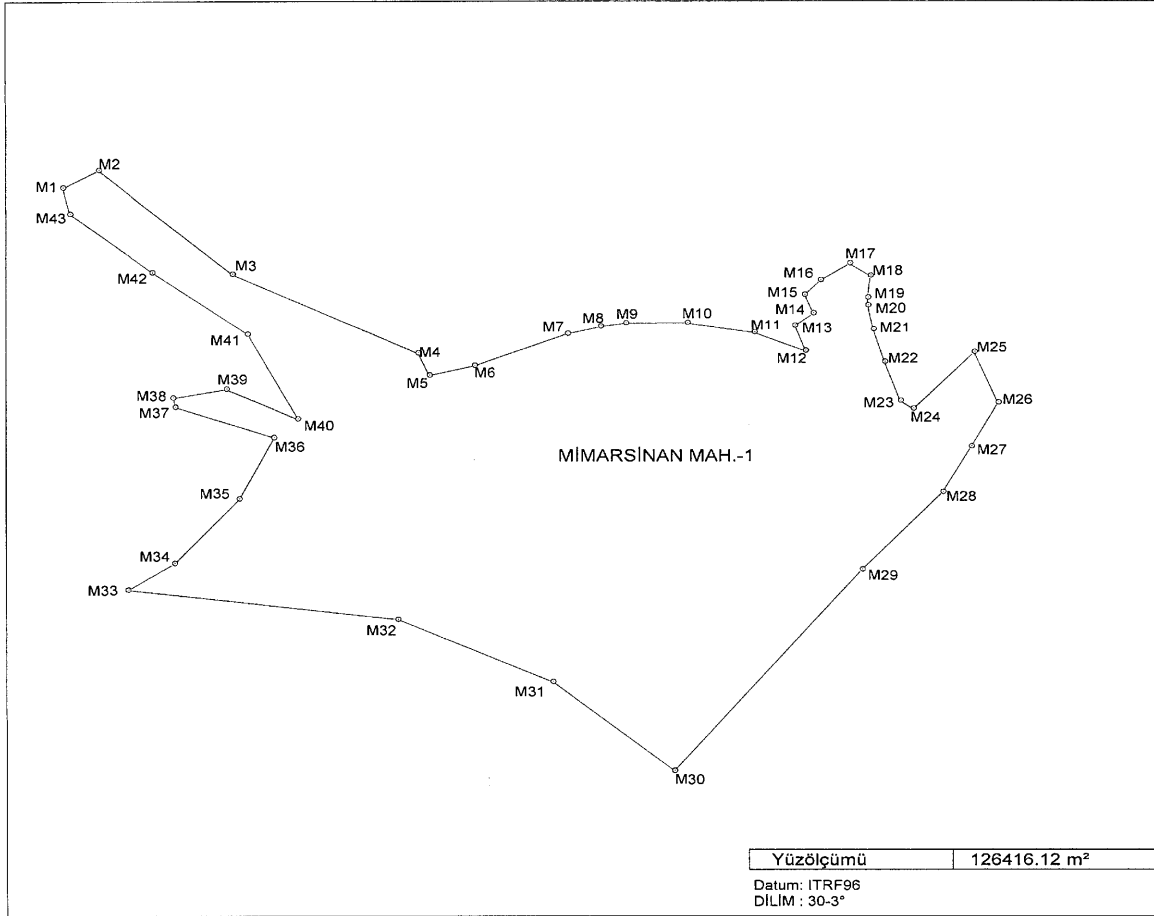
149548.71 m<sup>2</sup>



Yüzölçümü 186718.40 m<sup>2</sup>

Datum: ITRF96  
DILIM : 30-3°

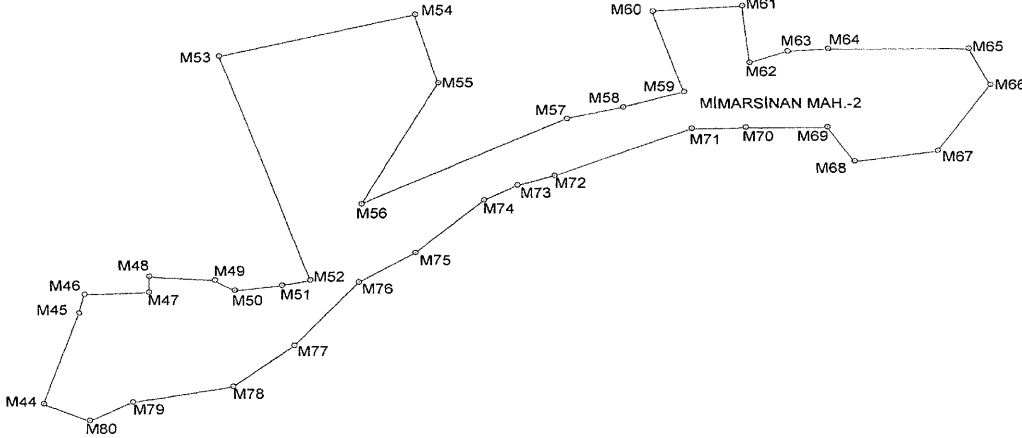
iii İlçesi Mahallesi		KOCAELİ DİLOVASI ÇERKEŞLİ (ORHANGAZI)	
Nokta No	Koordinatlar		
	Y	X	
O1	461646.36	4517444.42	
O2	461736.49	4517476.32	
O3	461819.13	4517501.79	
O4	461896.92	4517485.74	
O5	461934.28	4517453.19	
O6	461927.16	4517433.44	
O7	461907.44	4517410.69	
O8	461904.68	4517401.14	
O9	461901.93	4517385.99	
O10	461917.20	4517378.73	
O11	461904.72	4517324.96	
O12	461927.04	4517319.41	
O13	461936.52	4517303.40	
O14	461974.03	4517257.74	
O15	462033.57	4517201.49	
O16	462075.28	4517206.44	
O17	462099.00	4517234.46	
O18	462130.40	4517232.71	
O19	462191.21	4517239.47	
O20	462186.86	4517153.40	
O21	462169.64	4517131.02	
O22	462147.10	4517113.86	
O23	462097.49	4517106.29	
O24	462064.12	4517080.94	
O25	462039.34	4517065.45	
O26	461994.74	4517054.92	
O27	461965.14	4517044.17	
O28	461930.18	4517020.04	
O29	461880.43	4516982.36	
O30	461860.32	4516966.58	
O31	461811.31	4516918.39	
O32	461659.29	4516929.25	
O33	461651.98	4516933.93	
O34	461670.03	4516989.10	
O35	461692.62	4517035.29	
O36	461679.64	4517046.95	
O37	461630.56	4517208.91	
O38	461636.85	4517233.90	
O39	461641.04	4517410.13	
O40	461824.28	4517498.84	



İl Belediyesi Mahallesi		KOCAELİ DİLOVASI MİMARSINAN-1	
Nokta No	Koordinatlar		
	Y	X	
M1	460975.86	4517963.88	
M2	460999.65	4517977.33	
M3	461089.46	4517896.35	
M4	461214.67	4517833.46	
M5	461222.31	4517815.95	
M6	461252.82	4517823.61	
M7	461315.55	4517848.81	
M8	461337.61	4517854.56	
M9	461354.38	4517857.17	
M10	461395.87	4517857.47	
M11	461441.43	4517849.85	
M12	461476.08	4517835.35	
M13	461468.82	4517855.19	
M14	461481.37	4517865.05	
M15	461475.37	4517879.81	
M16	461486.30	4517891.48	
M17	461505.98	4517904.62	
M18	461519.85	4517894.92	
M19	461518.10	4517877.48	
M20	461518.16	4517871.32	
M21	461521.81	4517852.27	
M22	461529.42	4517826.47	
M23	461539.92	4517795.82	
M24	461548.61	4517789.61	
M25	461589.72	4517834.34	
M26	461605.86	4517794.27	
M27	461587.72	4517760.03	
M28	461568.46	4517723.95	
M29	461514.32	4517662.96	
M30	461387.28	4517504.51	
M31	461305.93	4517574.68	
M32	461201.06	4517623.64	
M33	461019.07	4517647.16	
M34	461050.45	4517668.04	
M35	461094.13	4517718.68	
M36	461117.39	4517767.07	
M37	461051.07	4517791.01	
M38	461049.53	4517798.30	
M39	461085.39	4517805.24	
M40	461133.58	4517781.72	
M41	461099.66	4517848.42	
M42	461035.65	4517897.77	
M43	460980.52	4517943.65	

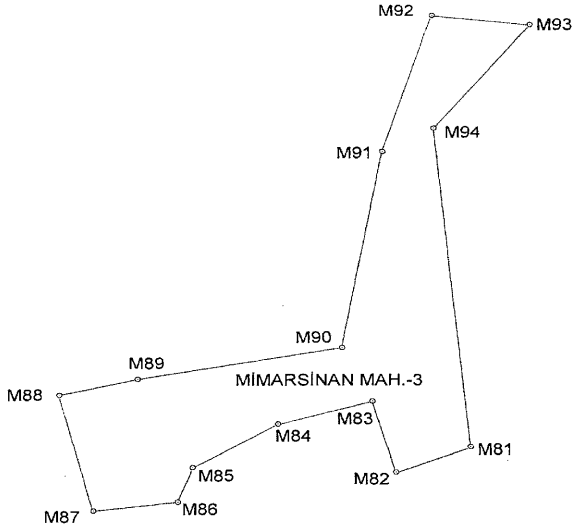
İli İlçesi Mahallesi	KOCAELİ DİLOVAŞI ÇERKEŞLİ MİMARŞINAN-2
----------------------------	---

Nokta No	Koordinatlar	
	Y	X
M44	461598.86	4517559.57
M45	461616.40	4517612.34
M46	461619.19	4517623.24
M47	461650.86	4517624.26
M48	461651.04	4517633.48
M49	461683.27	4517631.16
M50	461693.00	4517625.12
M51	461716.52	4517627.95
M52	461730.56	4517630.91
M53	461685.48	4517761.55
M54	461782.56	4517785.37
M55	461793.81	4517745.14
M56	461755.98	4517675.05
M57	461857.31	4517723.94
M58	461884.96	4517730.55
M59	461915.20	4517739.37
M60	461899.75	4517786.78
M61	461943.91	4517789.67
M62	461947.51	4517756.68
M63	461966.29	4517763.36
M64	461986.40	4517764.72
M65	462056.00	4517764.61
M66	462066.50	4517743.43
M67	462040.60	4517704.86
M68	461999.41	4517698.91
M69	461985.97	4517718.72
M70	461945.45	4517718.70
M71	461918.76	4517717.99
M72	461850.95	4517690.97
M73	461832.64	4517685.48
M74	461816.09	4517676.94
M75	461782.56	4517646.78
M76	461754.68	4517629.64
M77	461722.49	4517592.91
M78	461692.15	4517569.09
M79	461642.72	4517560.41
M80	461621.51	4517549.57



Yüzölçümü	30500.13 m <sup>2</sup>
-----------	-------------------------

Datum: ITRF96  
DİLİM : 30-3°



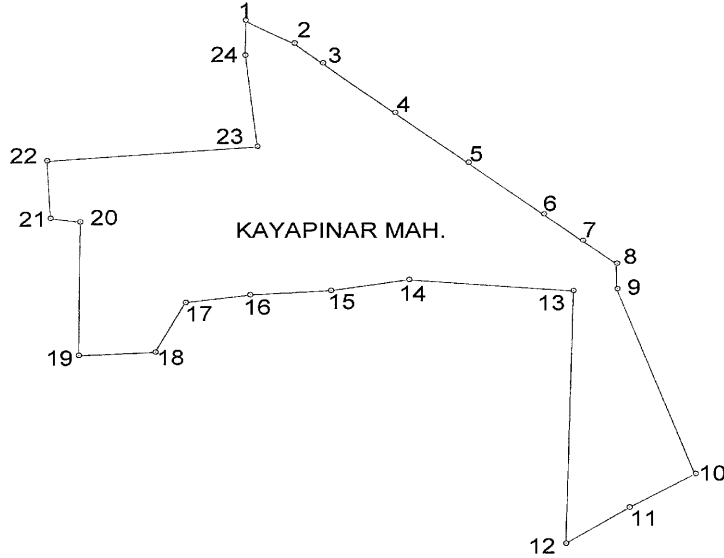
iii Belediyesi Mahallesi	KOCAELI DİLOVASI MIMARSINAN-3
--------------------------------	-------------------------------------

Nokta No	Koordinatlar	
	Y	X
-		
M81	462016.25	4518001.13
M82	461994.93	4517992.73
M83	461988.26	4518016.38
M84	461961.48	4518008.81
M85	461937.05	4517994.38
M86	461932.86	4517982.90
M87	461908.69	4517980.01
M88	461899.04	4518018.60
M89	461921.41	4518023.87
M90	461979.73	4518034.39
M91	461991.13	4518100.17
M92	462005.17	4518145.77
M93	462033.23	4518142.70
M94	462005.71	4518107.94

Yüzölçümü	6001.32 m <sup>2</sup>
Datum: ITRF96	
DİLİM : 30-3°	







ili  
İçesi  
Mahallesi

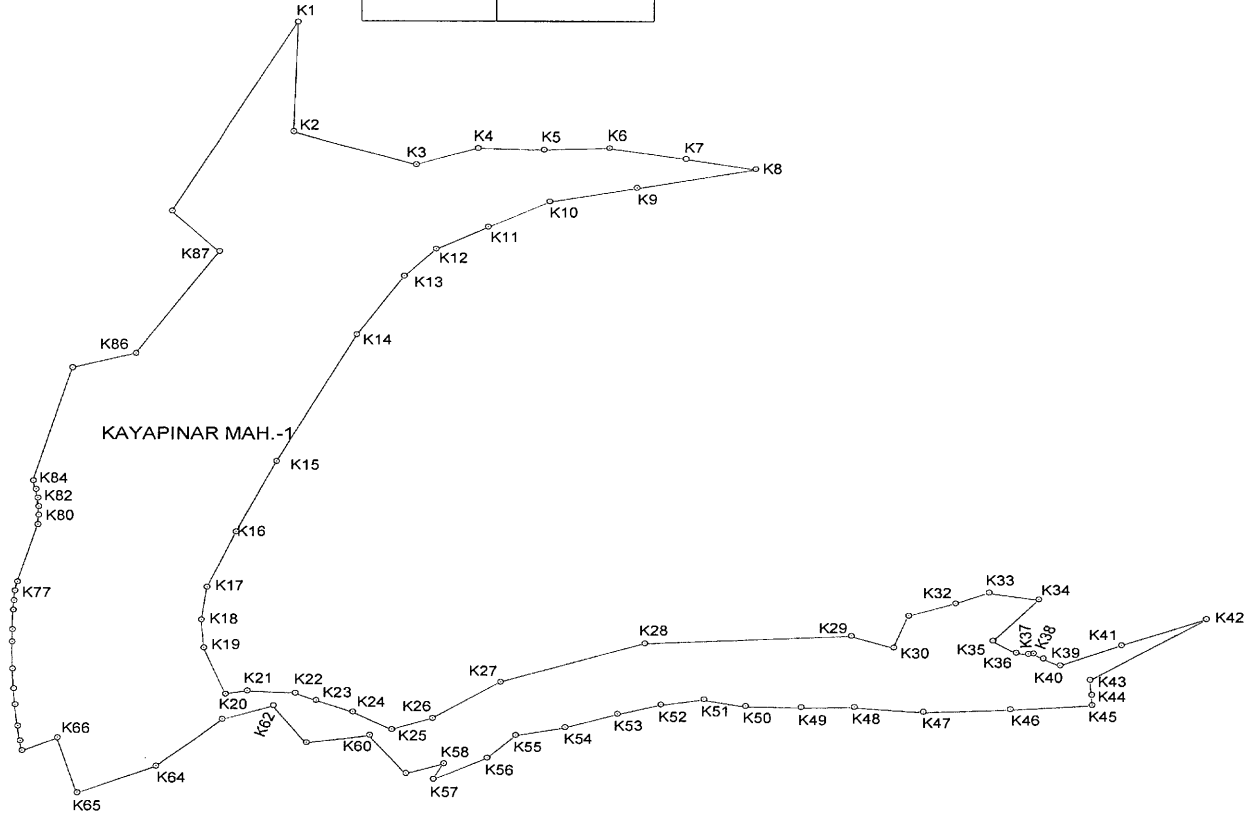
KOCAELI  
GEBZE  
TAVŞANCIL-1  
(KAYAPINARI-1)

Nokta No	Koordinatlar	
	Y	X
-		
1	462473.00	4516801.96
2	462486.00	4516794.93
3	462493.60	4516788.85
4	462512.81	4516773.48
5	462532.44	4516757.76
6	462552.58	4516741.65
7	462563.04	4516733.40
8	462572.16	4516726.19
9	462572.29	4516718.24
10	462593.35	4516660.70
11	462575.66	4516650.21
12	462558.65	4516638.87
13	462560.49	4516717.64
14	462516.64	4516721.05
15	462495.90	4516717.64
16	462474.37	4516716.33
17	462457.04	4516713.96
18	462448.91	4516698.44
19	462428.53	4516697.43
20	462428.91	4516739.21
21	462421.01	4516740.32
22	462420.07	4516758.38
23	462476.22	4516762.83
24	462472.92	4516791.22

Yüzölçümü 8880.93 m<sup>2</sup>

Datum: ITRF96  
DİLİM : 30-3°

III Belediyesi Mahallesi	KOCAELI DİLOVASI KAYAPINAR-1
--------------------------------	------------------------------------

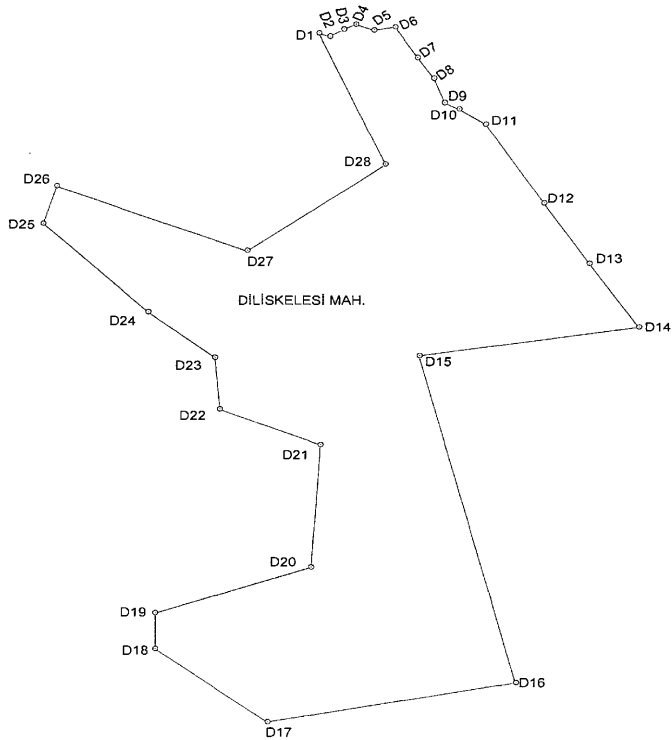


ili Belediyesi Mahallesi	KOCAELI DİLOVASI KAYAPINAR-1
--------------------------------	------------------------------------

Nokta No	Koordinatlar		Nokta No	Koordinatlar	
	Y	X		Y	X
-					
K1	461683.329	4516812.158	K49	462009.709	4516293.131
K2	461680.818	4516729.932	K50	461973.791	4516293.887
K3	461759.451	4516705.390	K51	461946.948	4516298.802
K4	461799.163	4516718.019	K52	461919.348	4516294.643
K5	461841.980	4516716.854	K53	461891.370	4516287.460
K6	461884.240	4516718.258	K54	461857.721	4516277.252
K7	461933.489	4516710.039	K55	461825.591	4516271.269
K8	461978.362	4516702.550	K56	461807.145	4516253.506
K9	461902.137	4516688.200	K57	461772.509	4516237.567
K10	461845.879	4516677.765	K58	461779.160	4516249.143
K11	461805.954	4516658.256	K59	461754.851	4516241.900
K12	461772.380	4516641.470	K60	461731.604	4516270.994
K13	461752.019	4516620.607	K61	461691.042	4516265.167
K14	461721.912	4516575.835	K62	461669.728	4516293.030
K15	461670.872	4516479.140	K63	461636.653	4516282.684
K16	461645.046	4516425.644	K64	461593.893	4516246.899
K17	461626.363	4516383.474	K65	461543.047	4516226.955
K18	461622.760	4516358.665	K66	461530.176	4516268.592
K19	461624.410	4516336.973	K67	461507.447	4516258.528
K20	461638.719	4516301.766	K68	461506.107	4516266.128
K21	461652.851	4516304.272	K69	461504.567	4516277.228
K22	461683.744	4516302.634	K70	461502.917	4516293.409
K23	461697.134	4516297.120	K71	461501.927	4516305.609
K24	461720.649	4516288.509	K72	461501.157	4516320.689
K25	461745.670	4516275.325	K73	461500.867	4516341.359
K26	461771.820	4516283.832	K74	461500.957	4516350.899
K27	461815.614	4516311.557	K75	461501.507	4516365.699
K28	461908.847	4516341.261	K76	461501.987	4516372.969
K29	462041.921	4516347.848	K77	461502.617	4516380.389
K30	462069.398	4516338.993	K78	461504.127	4516387.299
K31	462078.880	4516363.425	K79	461517.187	4516430.699
K32	462109.146	4516372.906	K80	461517.727	4516437.789
K33	462130.661	4516381.293	K81	461517.647	4516444.389
K34	462162.658	4516376.299	K82	461517.017	4516450.959
K35	462133.215	4516344.629	K83	461515.827	4516457.449
K36	462148.209	4516335.536	K84	461514.057	4516464.009
K37	462156.028	4516334.667	K85	461539.001	4516550.247
K38	462159.411	4516335.014	K86	461579.811	4516561.300
K39	462165.735	4516331.282	K87	461633.415	4516639.300
K40	462176.636	4516326.119	K88	461602.692	4516670.002
K41	462215.955	4516341.648			
K42	462270.196	4516361.931			
K43	462195.835	4516315.087			
K44	462196.997	4516303.607			
K45	462197.236	4516295.778			
K46	462144.683	4516292.375			
K47	462088.727	4516290.106			
K48	462044.114	4516293.509			

Datum: ITRF96  
DİLİM : 30-3°

Yüzölçümü	101215.88 m <sup>2</sup>
-----------	--------------------------



İli  
Belediyesi  
Mahallesi

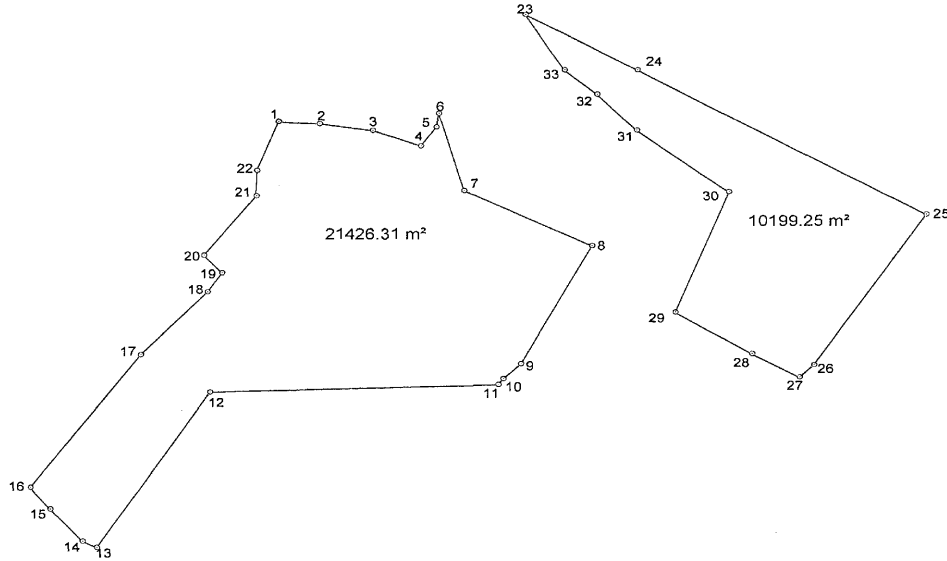
KOCAELİ  
DİLOVASI  
DİLİSKELESİ

Nokta No	Koordinatlar	
	Y	X
D1	459697.59	4516800.86
D2	459703.61	4516798.86
D3	459711.24	4516803.29
D4	459717.85	4516806.37
D5	459727.79	4516802.64
D6	459739.49	4516804.58
D7	459751.95	4516785.44
D8	459761.01	4516772.48
D9	459766.87	4516757.46
D10	459774.92	4516753.61
D11	459789.61	4516743.69
D12	459821.73	4516693.90
D13	459846.79	4516654.83
D14	459874.11	4516614.17
D15	459753.24	4516595.97
D16	459806.36	4516387.27
D17	459669.76	4516361.98
D18	459607.79	4516408.78
D19	459607.79	4516431.54
D20	459693.79	4516460.63
D21	459698.85	4516539.05
D22	459643.20	4516561.82
D23	459640.67	4516594.70
D24	459603.99	4516623.79
D25	459545.81	4516680.71
D26	459553.17	4516704.99
D27	459658.38	4516663.00
D28	459734.27	4516718.65

Datum: ITRF96  
DİLİM : 30-3°

Yüzölçümü

57542.43 m<sup>2</sup>



iii	KOCAELI
İlçesi	BAŞIŞKELE
Mahallesi	YUVACIK

Nokta No	Koordinatlar	
	Y	X
1	498206.98	4507676.81
2	498224.92	4507675.68
3	498248.20	4507672.21
4	498269.38	4507664.11
5	498276.20	4507673.83
6	498277.44	4507680.82
7	498288.48	4507641.03
8	498344.33	4507612.42
9	498313.10	4507551.61
10	498305.39	4507543.92
11	498303.31	4507541.04
12	498176.58	4507537.73
13	498126.75	4507458.12
14	498120.64	4507461.35
15	498106.51	4507477.87
16	498097.55	4507489.06
17	498146.09	4507556.95
18	498175.67	4507589.33
19	498182.07	4507599.17
20	498174.05	4507808.28
21	498197.21	4507638.69
22	498197.61	4507651.82
23	498315.16	4507731.48
24	498364.49	4507702.94
25	498491.37	4507628.46
26	498441.81	4507550.92
27	498435.53	4507544.80
28	498414.77	4507556.72
29	498381.08	4507578.09
30	498404.80	4507640.12
31	498364.05	4507671.95
32	498346.68	4507690.37
33	498332.40	4507702.90

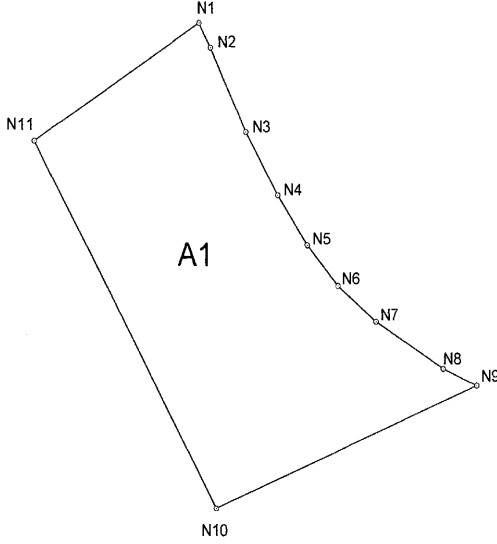
TOPLAM ALAN	31625.56 m²
-------------	-------------

Datum: ITRF96  
DİLİM : 30-3"

İL: İZMİR

İLÇESİ: GAZİEMİR

MAHALLE: SARNIÇ (ATIFBEY)



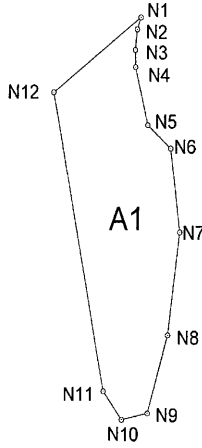
TESPİT EDİLEN ALANA AİT KOORDİNAT DEĞERLERİ  
(ITRF 3°)

NoktaNo	Y	X	NoktaNo	Y	X
N9	516008.57	4240563.04	N8	515993.18	4240569.85
N7	515961.78	4240588.97	N6	515944.11	4240603.48
N5	515929.83	4240619.92	N4	515916.05	4240640.13
N3	515901.23	4240665.69	N10	515887.69	4240513.17
N2	515884.81	4240699.92	N1	515879.57	4240709.80
N11	515803.04	4240662.02			

ALAN HESABI

Ada	Parsel	Noktalar	HesapAlan
A1		N11,N1,N2,N3,N4,N5,N6,N7,N8, N9,N10	17151.44

İLİ: İZMİR  
İLÇESİ: ALIĞA  
MAHALLE: YALI



TESPİT EDİLEN ALANA AİT KOORDİNAT DEĞERLERİ  
(ITRF 3 °)

NoktaNo	Y	X	NoktaNo	Y	X
N7	498624.32	4299759.07	N6	498620.24	4299793.33
N8	498618.78	4299717.19	N5	498609.56	4299802.79
N9	498609.39	4299685.32	N1	498606.35	4299846.62
N2	498604.64	4299841.82	N4	498603.88	4299826.43
N3	498603.77	4299833.42	N10	498597.39	4299682.68
N11	498588.81	4299694.30	N12	498565.71	4299816.08

ALAN HESABI

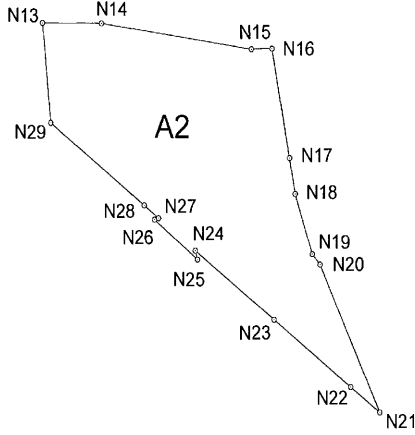
Ada	Parsel	Noktalar	HesapAlan
A1		N5,N6,N7,N8,N9,N10,N11,N12,N1, N2,N3,N4	5788.01



İLİ: İZMİR

İLÇESİ: ALIĞA

MAHALLE: YALI



TESPİT EDİLEN ALANA AİT KOORDİNAT DEĞERLERİ  
(ITRF 3 °)

NoktaNo	Y	X	NoktaNo	Y	X
N21	498769.66	4299331.32	N22	498756.10	4299341.73
N20	498741.90	4299391.23	N19	498738.22	4299395.49
N18	498730.30	4299419.87	N17	498727.74	4299434.48
N23	498720.59	4299368.99	N16	498719.58	4299478.85
N15	498710.01	4299478.74	N25	498685.31	4299393.26
N24	498684.24	4299396.91	N27	498667.28	4299409.93
N26	498665.44	4299409.29	N28	498660.63	4299415.03
N14	498640.53	4299488.88	N29	498616.84	4299448.65
N13	498613.07	4299489.11			

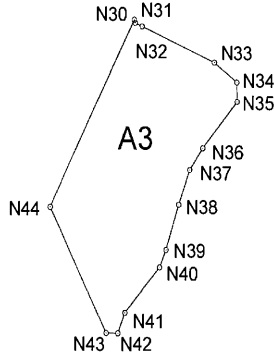
ALAN HESABI

Ada	Parsel	Noktalar	HesapAlan
A2		N29,N13,N14,N15,N16,N17,N18, N19,N20,N21,N22,N23,N24,N25, N26,N27,N28	9830.05

İLİ: İZMİR

İLÇESİ: ALIĞA

MAHALLE: YALI



TESPİT EDİLEN ALANA AİT KOORDİNAT DEĞERLERİ  
(ITRF 3°)

NoktaNo	Y	X	NoktaNo	Y	X
N35	498851.39	4298185.50	N34	498851.23	4298193.41
N33	498840.93	4298201.47	N36	498835.61	4298166.61
N37	498829.63	4298157.76	N38	498824.47	4298143.64
N39	498818.69	4298125.31	N40	498815.76	4298118.23
N32	498807.73	4298216.10	N31	498804.55	4298217.50
N30	498804.12	4298218.78	N41	498799.74	4298099.79
N42	498796.55	4298091.41	N43	498791.16	4298091.50
N44	498765.20	4298142.71			

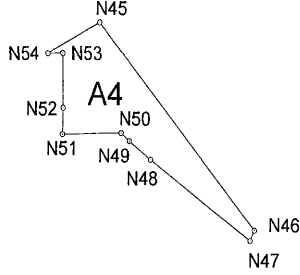
ALAN HESABI

Ada	Parsel	Noktalar	HesapAlan
A3		N30,N31,N32,N33,N34,N35,N36, N37,N38,N39,N40,N41,N42,N43, N44	5569.47

İLİ: İZMİR

İLÇESİ: ALIAĞA

MAHALLE: YALI



TESPİT EDİLEN ALANA AİT KOORDİNAT DEĞERLERİ

(ITRF 3 °)

NoktaNo	Y	X	NoktaNo	Y	X
N46	498783.00	4297787.97	N47	498781.02	4297783.76
N48	498735.17	4297816.47	N49	498725.33	4297823.99
N50	498721.50	4297827.22	N45	498711.59	4297872.05
N52	498694.55	4297837.33	N53	498694.39	4297859.54
N51	498694.26	4297826.62	N54	498687.46	4297859.43

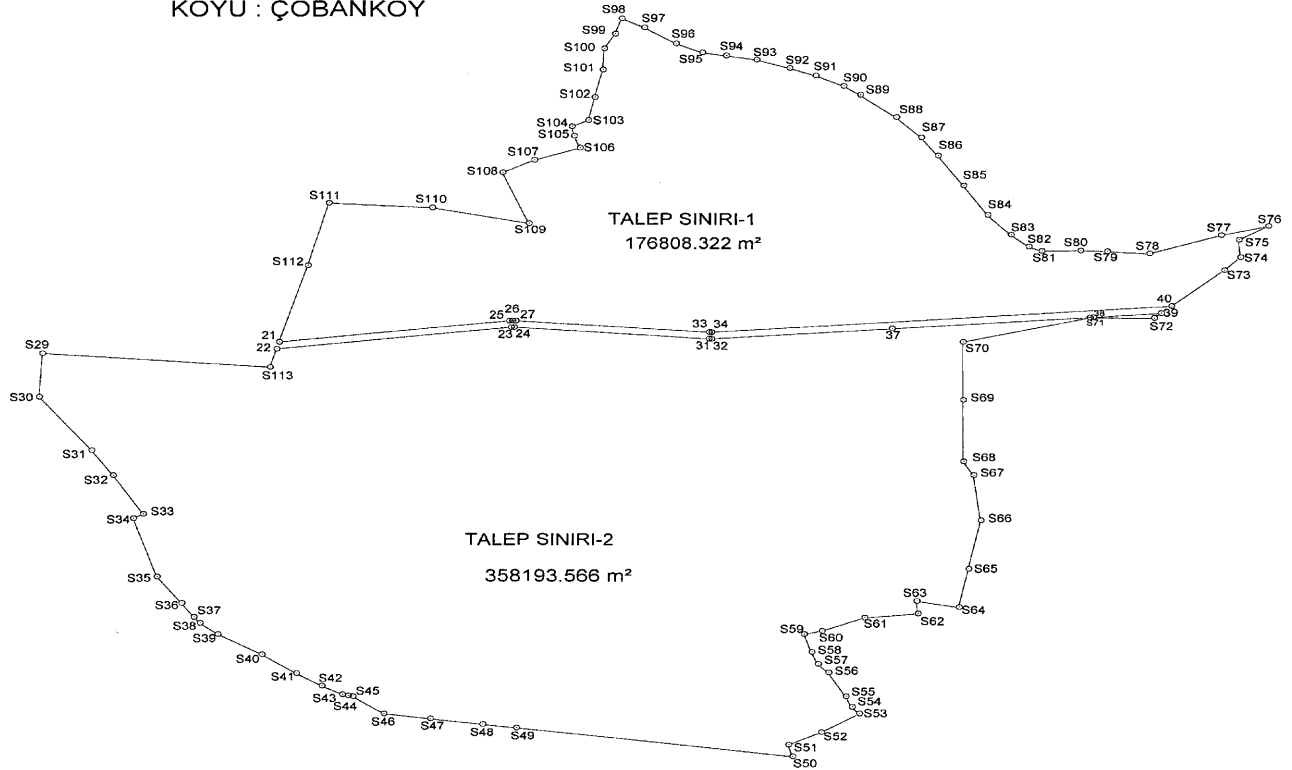
ALAN HESABI

Ada	Parsel	Noktalar	HesapAlan
A4		N54,N45,N46,N47,N48,N49,N50, N51,N52,N53	2311.28

İL : KÜTAHYA

İLÇESİ : TAVŞANLI

KÖYÜ : ÇOBANKÖY



İLİ : KÜTAHYA

İLÇESİ : TAVŞANLI

KÖYÜ : ÇOBANKÖY

TALEP SINIRI-1  
KOORDİNAT LİSTESİ (ED 50 3°)

NoktaNo	Y	X	NoktaNo	Y	X
21	471095.629	4377585.827	25	471318.994	4377611.971
26	471322.190	4377612.193	27	471325.393	4377612.113
33	471513.627	4377598.537	34	471515.950	4377598.539
40	471963.493	4377631.403	S73	472014.630	4377675.280
S74	472030.320	4377691.240	S75	472028.700	4377712.890
S76	472057.110	4377730.200	S77	472011.470	4377718.550
S78	471942.010	4377695.720	S79	471900.840	4377698.260
S80	471874.890	4377699.230	S81	471837.040	4377698.650
S82	471824.550	4377703.910	S83	471807.190	4377718.550
S84	471784.170	4377743.130	S85	471760.560	4377779.230
S86	471735.590	4377815.520	S87	471719.200	4377837.370
S88	471695.000	4377861.950	S89	471659.880	4377889.070
S90	471643.690	4377899.220	S91	471616.570	4377911.510
S92	471591.200	4377920.490	S93	471558.970	4377930.670
S94	471529.120	4377935.550	S95	471505.900	4377939.250
S96	471480.150	4377949.990	S97	471449.120	4377969.110
S98	471427.204	4377979.933	S99	471420.756	4377961.460
S100	471410.079	4377943.755	S101	471408.948	4377918.132
S102	471401.095	4377885.648	S103	471394.998	4377857.545
S104	471378.861	4377850.131	S105	471381.180	4377838.609
S106	471386.850	4377824.043	S107	471342.536	4377809.534
S108	471311.812	4377794.346	S109	471337.531	4377731.848
S110	471243.716	4377750.659	S111	471143.326	4377756.325
S112	471123.370	4377679.100			

	Noktalar	Alan
TALEP SINIRI 1	21,25,26,27,33,34,40, S73,S74,S75,S76,S77,S78,S79, S80,S81,S82,S83,S84,S85,S86, S87,S88,S89,S90,S91,S92,S93, S94,S95,S96,S97,S98,S99,S100, S101,S102,S103,S104,S105,S106, S107,S108,S109,S110,S111,S112	176808.322

İLİ : KÜTAHYA

İLÇESİ : TAVŞANLI

KÖYÜ : ÇOBANKÖY

TALEP SINIRI-2  
KOORDİNAT LİSTESİ (ED 50 3°)

NoktaNo	Y	X	NoktaNo	Y	X
22	471093.165	4377577.519	23	471320.900	4377604.175
24	471323.723	4377604.238	S29	470865.010	4377571.980
S30	470862.100	4377519.040	31	471513.409	4377590.558
S31	470912.910	4377452.760	32	471516.076	4377590.560
S32	470933.800	4377421.860	S33	470962.960	4377374.730
S34	470953.420	4377369.460	S35	470976.550	4377298.610
S36	471000.850	4377266.400	S37	471012.940	4377249.250
37	471691.618	4377603.449	38	471887.785	4377617.855
S38	471019.000	4377242.350	39	471953.336	4377622.668
S39	471036.570	4377228.550	S40	471079.650	4377203.880
S41	471113.530	4377181.080	S42	471138.200	4377165.820
S43	471158.280	4377155.150	S45	471168.520	4377152.850
S46	471198.540	4377131.730	S47	471243.530	4377125.910
S48	471294.750	4377119.280	S49	471327.516	4377115.041
S50	471596.570	4377080.230	S51	471592.410	4377094.380
S52	471624.200	4377110.270	S53	471661.010	4377133.070
S54	471653.900	4377141.220	S55	471648.040	4377153.980
S56	471631.310	4377183.260	S57	471621.060	4377193.500
S58	471614.790	4377208.140	S59	471607.470	4377229.890
S60	471624.620	4377234.070	S61	471665.820	4377250.170
S62	471717.700	4377255.300	S63	471716.350	4377270.750
S64	471757.460	4377263.280	S65	471766.770	4377309.920
S66	471778.580	4377369.120	S67	471771.480	4377424.140
S68	471761.430	4377440.950	S69	471761.010	4377516.850
S70	471760.620	4377587.530	S71	471884.080	4377617.230
S72	471946.690	4377616.850	S113	471086.660	4377555.310

	Noktalar	Alan
TALEP SINIRI 2	22,23,24,31,32,37,38,39,S29,S30,S31 S32,S33,S34,S35,S36,S37,S38,S39, S40,S41,S42,S43,S45,S46,S47, S48,S49,S50,S51,S52,S53,S54, S55,S56,S57,S58,S59,S60,S61, S62,S63,S64,S65,S66,S67,S68, S69,S70,S71,S72,S113	358193.566