

CUMHURBAŞKANI KARARI



Karar Sayısı: 5085

Mersin ve Ankara illerinde bulunan bazı alanların orman sınırları dışına çıkartılması hakkındaki ekli Kararın yürürlüğe konulmasına, 6831 sayılı Orman Kanununun ek 16 ncı maddesi gereğince karar verilmiştir.

6 Ocak 2022

Recep Tayyip ERDOĞAN
CUMHURBAŞKANI

6/1/2022 TARİHLİ VE 5085 SAYILI CUMHURBAŞKANI KARARININ EKİ
KARAR

Orman sınırı dışına çıkartılan alanlar

MADDE 1- (1) Mersin İli, Yenişehir İlçesi, Çavak Mahallesi, Mezitli İlçesi, Bozön Mahallesi, Bozyazı İlçesi, Tekmen Mahallesi, Çamlıyayla İlçesi, Çayirekinliği Mahallesi, Mut İlçesi, Narlı Mahallesi, Akdeniz İlçesi, Evci Mahallesinde ve Ankara İli, Kızılcahamam İlçesi, Yenice ve Akçay mahallelerinde bulunan, bilim ve fen bakımından orman olarak muhafazasında hiçbir yarar görülmeyen ve tarım alanına dönüştürülmesi de mümkün olmayan yerlerden veya üzerinde 28/4/2018 tarihinden önce yerleşim yeri bulunan yerlerden olan, ekli krokiler ile listelerde sınır ve koordinatları gösterilen alanların orman sınırları dışına çıkartılmasına karar verilmiştir.

(2) Birinci fıkrada kapsamında orman sınırları dışına çıkartılan alanların iki katından az olmamak üzere Devletin hüküm ve tasarrufu altında veya Hazinesinin özel mülkiyetinde bulunan taşınmazlardan; Çevre, Şehircilik ve İklim Değişikliği Bakanlığı (Milli Emlak Genel Müdürlüğü) tarafından Orman Genel Müdürlüğüne orman tesis etmek üzere tahsis yapılır.

Yürürlük

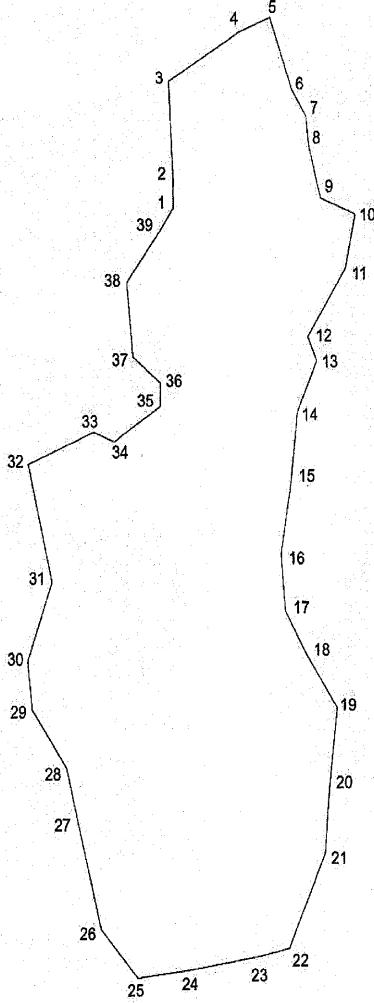
MADDE 2- (1) Bu Karar yayımı tarihinde yürürlüğe girer.

Yürütme

MADDE 3- (1) Bu Karar hükümlerini Cumhurbaşkanı yürütür.

RÖLEVE KROKİSİ

İLİ : MERSİN
İLÇESİ : YENİŞEHİR
MAHALLE : ÇAVAK



MERSİN İLİ YENİŞEHİR İLÇESİ ÇAVAK MAHALLESİ KOORDİNAT ÇİZELGESİ

(ITRF96-33-3)

NoktaNo	Y	X
1	636423.794	4081479.460
2	636423.111	4081510.744
3	636417.847	4081602.623
4	636497.898	4081651.000
5	636532.391	4081664.940
6	636557.569	4081594.794
7	636573.681	4081569.096
8	636576.889	4081540.431
9	636590.351	4081489.608
10	636629.698	4081473.918
11	636618.873	4081420.883
12	636575.864	4081353.862
13	636586.030	4081330.735
14	636564.436	4081280.594
15	636557.129	4081214.056
16	636545.645	4081141.945
17	636550.473	4081086.595
18	636574.073	4081044.825
19	636609.692	4080991.917
20	636600.637	4080912.754
21	636595.746	4080850.012
22	636554.888	4080757.369
23	636516.073	4080748.695
24	636442.869	4080736.300
25	636383.008	4080728.135
26	636341.285	4080775.159
27	636314.540	4080881.600
28	636302.325	4080931.991
29	636262.943	4080988.440
30	636257.658	4081035.822
31	636285.470	4081113.474
32	636258.341	4081228.685
33	636332.651	4081259.550
34	636356.118	4081250.780
35	636408.530	4081285.022
36	636408.919	4081307.804
37	636377.658	4081333.424
38	636370.204	4081405.579
39	636410.203	4081459.663

MERSİN İLİ YENİŞEHİR İLÇESİ ÇAVAK MAHALLESİ ALAN ÇİZELGESİ

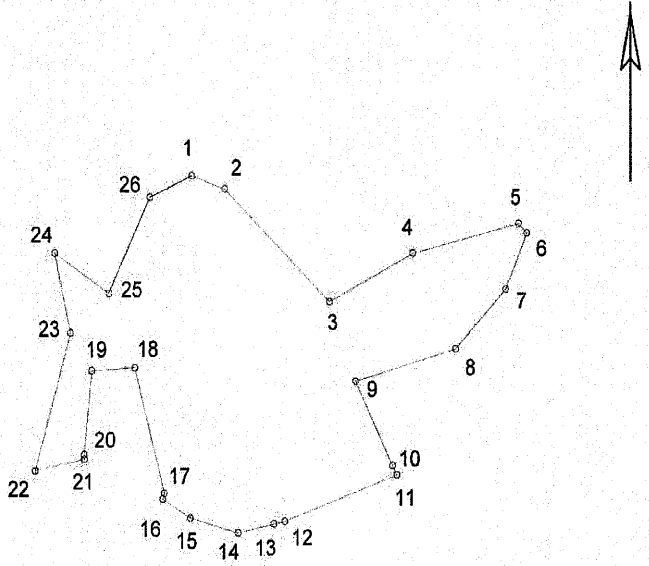
Ada	Parsel	Noktalar	HesapAlan
		14,15,16,17,18,19,20,21, 22,23,24,25,26,27,28,29, 30,31,32,33,34,35,36,37, 38,39,1,2,3,4,5,6,7,8,9, 10,11,12,13	214509.327 m2

RÖLEVE KROKİSİ

İLİ : MERSİN

İLÇESİ : MEZİTLİ

MAHALLE : BOZÖN



MERSİN İLİ MEZİTLİ İLÇESİ BOZÖN MAHALLESİ KOORDNE ÖZET ÇİZELGESİ

(ITRF96-33-3)

NoktaNo	Y	X
1	633262.285	4076686.591
2	633290.120	4076677.307
3	633377.703	4076595.772
4	633446.559	4076631.100
5	633533.969	4076652.854
6	633540.907	4076645.821
7	633523.401	4076605.338
8	633481.892	4076561.740
9	633399.418	4076538.527
10	633429.695	4076476.822
11	633433.065	4076470.125
12	633340.031	4076436.845
13	633330.819	4076434.855
14	633301.076	4076428.419
15	633260.970	4076439.156
16	633237.918	4076452.594
17	633239.237	4076456.678
18	633214.830	4076547.936
19	633178.943	4076545.530
20	633172.394	4076484.671
21	633172.589	4076481.248
22	633131.841	4076472.849
23	633161.081	4076572.646
24	633148.062	4076630.610
25	633193.190	4076601.647
26	633227.545	4076671.030

MERSİN İLİ MEZİTLİ İLÇESİ BOZÖN MAHALLESİ ALAN ÇİZELGESİ

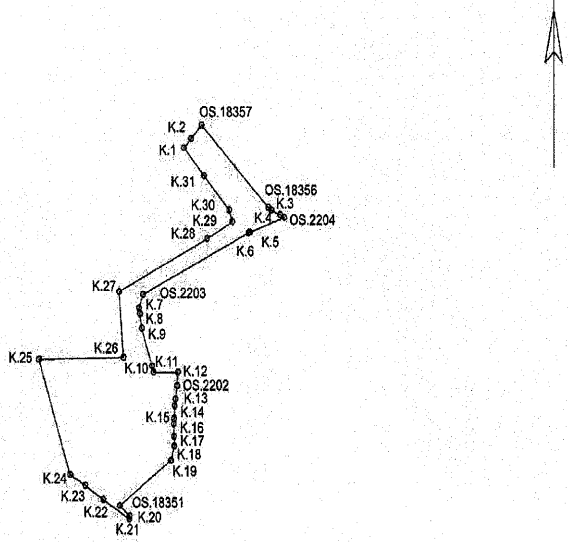
Ada	Parsel	Noktalar	HesapAlan
		22,23,24,25,26,1,2,3,4, 5,6,7,8,9,10,11,12,13, 14,15,16,17,18,19,20,21	53995.460 m2

RÖLEVE KROKİSİ

İLİ : MERSİN

İLÇESİ : BOZYAZI

MAHALLE : TEKME



MERSİN İLİ, BOZYAZI İLÇESİ, TEKMEN MAHALLESİ KOORDİNAT ÖZET ÇİZELGESİ
(ITRF96-33-3)

Nokta No	Y	X
K.1	508233.281	3997930.905
K.2	508238.325	3997936.251
K.3	508295.729	3997894.248
K.4	508302.007	3997891.547
K.5	508280.383	3997881.284
K.6	508279.315	3997880.767
K.7	508201.013	3997836.163
K.8	508201.554	3997832.859
K.9	508202.949	3997824.332
K.10	508210.164	3997802.035
K.11	508211.357	3997798.347
K.12	508228.924	3997798.395
K.13	508227.256	3997782.626
K.14	508226.667	3997778.657
K.15	508226.128	3997771.099
K.16	508225.897	3997767.867
K.17	508226.117	3997760.567
K.18	508226.357	3997754.847
K.19	508224.027	3997746.307
K.20	508193.984	3997713.444
K.21	508193.802	3997711.438
K.22	508174.789	3997722.812
K.23	508161.876	3997731.158
K.24	508151.009	3997737.373
K.25	508128.935	3997805.791
K.26	508189.632	3997807.023
K.27	508186.460	3997845.614
K.28	508250.046	3997877.494
K.29	508267.937	3997887.413
K.30	508265.789	3997894.296
K.31	508247.611	3997914.697
OS.2202	508228.407	3997790.377
OS.2203	508203.904	3997844.213
OS.2204	508305.032	3997889.896
OS.18351	508186.821	3997719.244
OS.18356	508293.463	3997895.891
OS.18357	508246.003	3997944.387

MERSİN İLİ, BOZYAZI İLÇESİ, TEKMEH MAHALLESİ ALAN ÇİZELGESİ

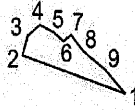
Ada	Parsel	Noktalar	HesapAlan
284	1	K.24,K.25,K.26,K.27,K.28,K.29, K.30,K.31,K.1,K.2,OS.18357, OS.18356,K.3,K.4,OS.2204,K.5, K.6,OS.2203,K.7,K.8,K.9,K.10, K.11,K.12,OS.2202,K.13,K.14, K.15,K.16,K.17,K.18,K.19, OS.18351,K.20,K.21,K.22,K.23	9392.142 m ²

RÖLEVE KROKİSİ

İL : MERSİN

İLÇESİ : ÇAMLIYAYLA

MAHALLE : ÇAYIREKİNLİĞİ



MERSİN İLİ ÇAMLIYAYLA İLÇESİ ÇAYIREKİNLİĞİ MAHALLESİ KOORDİNAT ÇİZELGESİ

(ITRF96-36-3)

NoktaNo	Y	X
1	377814.225	4116868.625
2	377746.930	4116890.154
3	377750.538	4116901.365
4	377758.402	4116907.505
5	377767.167	4116903.353
6	377773.731	4116898.268
7	377779.043	4116901.660
8	377786.567	4116892.733
9	377801.146	4116881.958

MERSİN İLİ ÇAMLIYAYLA İLÇESİ ÇAYIREKİNLİĞİ MAHALLESİ ALAN ÇİZELGESİ

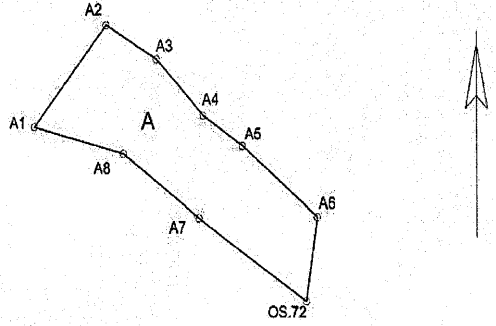
Ada	Parsel	Noktalar	HesapAlan
		1,9,8,7,6,5,4,3,2	930.526 M2

RÖLEVE KROKİSİ

İLİ : MERSİN

İLÇESİ : MUT

MAH. : NARLI



MERSİN İLİ, MUT İLÇESİ, NARLI MAHALLESİ KOORDİNE ÖZET ÇİZELGESİ
(ITRF96-33-3)

Nokta No	Y	X
A1	556404.343	4059156.687
A2	556450.367	4059211.518
A3	556482.686	4059193.222
A4	556512.398	4059163.055
A5	556537.509	4059146.653
A6	556585.240	4059108.030
A7	556509.646	4059107.395
A8	556461.596	4059142.216
OS.72	556578.149	4059062.668

MERSİN İLİ, MUT İLÇESİ, NARLI MAHALLESİ ALAN ÇİZELGESİ

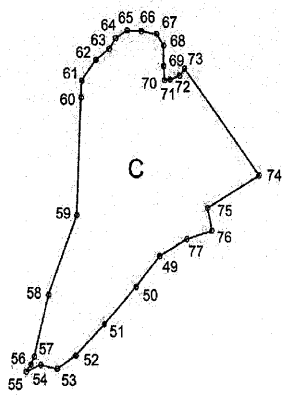
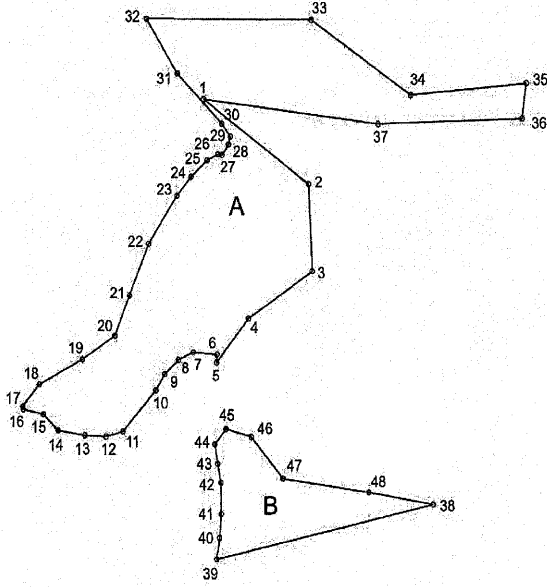
Ada	Parsel	Noktalar	HesapAlan
		A5,A6,OS.72,A7,A8,A1,A2,A3,A4	9289.516m ²

RÖLEVE KROKİSİ

İL : MERSİN

İLÇESİ : AKDENİZ

MAHALLESİ : EVCI



MERSİNLİ AKDENİZ İLÇESİ EVCI MAHALLESİ KOORDİNAT ÇİZELGESİ

(ITRF96-36-3)

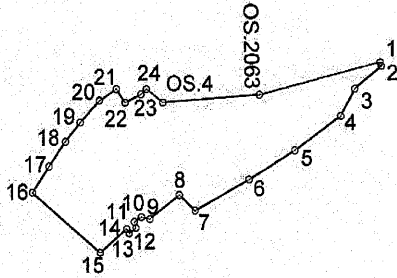
NoktaNo	Y	X	NoktaNo	Y	X
1	391176.038	4086324.352	2	391272.328	4086255.708
3	391275.488	4086185.166	4	391216.564	4086147.460
5	391187.042	4086111.770	6	391187.415	4086118.300
7	391165.582	4086120.251	8	391151.925	4086113.986
9	391139.097	4086102.261	10	391130.847	4086089.080
11	391100.144	4086056.281	12	391084.691	4086052.424
13	391065.265	4086053.305	14	391040.840	4086057.236
15	391026.829	4086070.251	16	391008.035	4086074.112
17	391007.609	4086076.391	18	391023.067	4086093.821
19	391063.223	4086114.492	20	391093.217	4086133.646
21	391106.829	4086165.973	22	391124.824	4086207.635
23	391150.969	4086246.530	24	391164.330	4086261.880
25	391178.887	4086275.280	26	391188.888	4086280.018
27	391193.105	4086279.462	28	391199.016	4086287.939
29	391200.635	4086294.378	30	391192.797	4086304.502
31	391151.658	4086345.218	32	391123.481	4086389.387
33	391275.341	4086388.323	34	391367.623	4086327.315
35	391473.399	4086336.907	36	391469.398	4086308.479
37	391337.004	4086304.282	38	391386.437	4085996.208
39	391186.376	4085952.600	40	391189.147	4085969.681
41	391190.787	4085989.063	42	391190.644	4086014.746
43	391187.611	4086029.971	44	391185.019	4086045.896
45	391195.516	4086058.238	46	391218.653	4086051.906
47	391247.434	4086017.949	48	391326.906	4086006.527
49	391131.358	4085633.793	50	391109.412	4085608.936
51	391080.076	4085579.377	52	391053.652	4085554.072
53	391036.857	4085543.099	54	391021.181	4085546.234
55	391007.803	4085540.804	56	391012.204	4085546.601
57	391015.374	4085553.124	58	391029.126	4085602.913
59	391055.546	4085667.513	60	391060.089	4085762.342
61	391060.797	4085776.158	62	391073.760	4085793.028
63	391086.189	4085801.924	64	391092.001	4085810.447
65	391102.525	4085816.671	66	391115.766	4085816.085
67	391130.037	4085813.554	68	391136.464	4085804.396
69	391136.248	4085787.670	70	391136.982	4085776.329
71	391142.251	4085776.814	72	391151.117	4085779.967
73	391155.533	4085785.612	74	391223.736	4085699.047
75	391175.789	4085672.887	76	391179.884	4085654.474
77	391156.662	4085647.677			

MERSİN İLİ AKDENİZ İLÇESİ EVCI MAHALLESİ ALAN ÇİZELGESİ

Ada	Parsel	Noktalar	HesapAlan (m ²)
A		1,2,3,4,5,6,7,8,9,10,11,12,13, 14,15,16,17,18,19,20,21,22,23, 24,25,26,27,28,29,30,31,32,33, 34,35,36,37	43590.07 m2
C		49,50,51,52,53,54,55,56,57,58, 59,60,61,62,63,64,65,66,67,68, 69,70,71,72,73,74,75,76,77	26538.33 m2
B		38,39,40,41,42,43,44,45,46,47, 48	8692.79 m2

RÖLEVE KROKİSİ

İLİ : ANKARA
İLÇESİ : KIZILCAHAMAM
MAHALLESİ : YENİCE



ANKARA İLİ, KIZILCAHAMAM İLÇESİ YENİCE MAHALLESİ KOORDİNE ÖZET ÇİZELGESİ

(ITRF96-33_3)

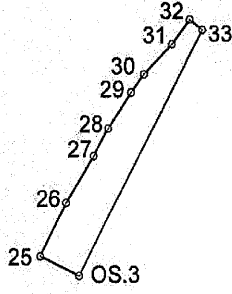
NoktaNo	Y	X	Z
1	468730.44	4481654.33	
2	468730.65	4481653.59	
3	468725.31	4481649.17	
4	468722.44	4481643.97	
5	468713.10	4481637.47	
6	468703.76	4481631.90	
7	468692.73	4481625.91	
8	468689.54	4481628.94	
9	468683.55	4481624.29	
10	468681.85	4481624.69	
11	468680.38	4481623.74	
12	468680.70	4481622.57	
13	468679.34	4481621.53	
14	468678.77	4481622.39	
15	468673.29	4481617.78	
16	468659.49	4481629.39	
17	468662.88	4481634.44	
18	468666.27	4481639.18	
19	468669.28	4481642.79	
20	468673.19	4481646.93	
21	468676.73	4481649.12	
22	468678.54	4481646.56	
23	468681.85	4481648.14	
24	468682.97	4481649.13	
OS.4	468686.25	4481646.62	
OS.2063	468705.89	4481648.04	

ANKARA İLİ, KIZILCAHAMAM İLÇESİ YENİCE MAHALLESİ ALAN ÇİZELGESİ

Ada	Parsel	Noktalar	HesapAlan
		4,5,6,7,8,9,10,11,12,13, 14,15,16,17,18,19,20,21, 22,23,24,OS.4,OS.2063,1, 2,3	1128.28

RÖLEVE KROKİSİ

İLİ : ANKARA
İLÇESİ : KIZILCAHAMAM
MAHALLESİ : YENİCE



ANKARA İLİ, KIZILCAHAMAM İLÇESİ YENİCE MAHALLESİ KOORDİNE ÖZET ÇİZELGESİ

(ITRF96-33_3)

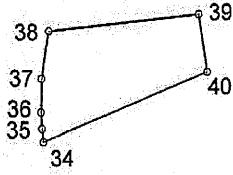
NoktaNo	Y	X	Z
25	468650.11	4481672.06	
26	468655.18	4481681.63	
27	468660.64	4481690.17	
28	468663.49	4481695.11	
29	468667.97	4481701.61	
30	468670.49	4481704.90	
31	468675.86	4481710.28	
32	468679.39	4481714.79	
33	468681.81	4481712.92	
OS.3	468657.63	4481668.52	

ANKARA İLİ, KIZILCAHAMAM İLÇESİ YENİCE MAHALLESİ ALAN ÇİZELGESİ

Ada	Parsel	Noktalar	HesapAlan
		33,OS.3,25,26,27,28,29, 30,31,32	351.84

RÖLEVE KROKİSİ

İLİ : ANKARA
İLÇESİ : KIZILCAHAMAM
MAHALLESİ : YENİCE



ANKARA İLİ, KIZILCAHAMAM İLÇESİ YENİCE MAHALLESİ KOORDİNE ÖZET ÇİZELGESİ

(ITRF96-33_3)

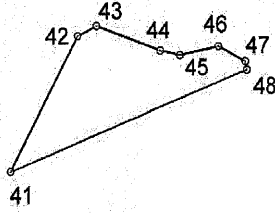
NoktaNo	Y	X	Z
34	469435.86	4481888.94	
35	469435.58	4481891.33	
36	469435.43	4481894.34	
37	469435.55	4481900.33	
38	469437.04	4481909.02	
39	469466.57	4481912.05	
40	469468.23	4481901.51	

ANKARA İLİ, KIZILCAHAMAM İLÇESİ YENİCE MAHALLESİ ALAN ÇİZELGESİ

Ada	Parsel	Noktalar	HesapAlan
		40,34,35,36,37,38,39	487.47

RÖLEVE KROKİSİ

İLİ : ANKARA
İLÇESİ : KIZILCAHAMAM
MAHALLESİ : YENİCE



ANKARA İLİ, KIZILCAHAMAM İLÇESİ YENİCE MAHALLESİ KOORDİNE ÖZET ÇİZELGESİ

(ITRF96-33_3)

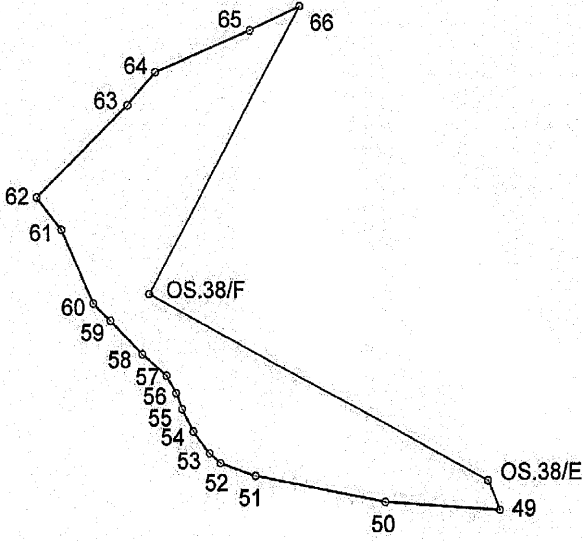
NoktaNo	Y	X	Z
41	469755.97	4482088.10	
42	469769.46	4482112.44	
43	469773.28	4482114.30	
44	469785.92	4482109.76	
45	469789.85	4482108.92	
46	469797.46	4482110.57	
47	469802.79	4482107.79	
48	469803.10	4482106.25	

ANKARA İLİ, KIZILCAHAMAM İLÇESİ YENİCE MAHALLESİ ALAN ÇİZELGESİ

Ada	Parsel	Noktalar	HesapAlan
		41,42,43,44,45,46,47,48	501.65

RÖLEVE KROKİSİ

İLİ : ANKARA
İLÇESİ : KIZILCAHAMAM
MAHALLESİ : YENİCE



ANKARA İLİ, KIZILCAHAMAM İLÇESİ YENİCE MAHALLESİ KOORDİNE ÖZET ÇİZELGESİ

(ITRF96-33_3)

NoktaNo	Y	X	Z
49	469878.26	4482169.76	
50	469855.64	4482171.30	
51	469830.19	4482176.10	
52	469823.30	4482178.41	
53	469821.20	4482180.12	
54	469817.91	4482184.10	
55	469815.74	4482188.13	
56	469814.57	4482191.10	
57	469812.66	4482194.33	
58	469807.94	4482198.20	
59	469801.68	4482204.25	
60	469798.28	4482207.41	
61	469792.04	4482220.77	
62	469787.20	4482226.62	
63	469805.18	4482243.27	
64	469810.69	4482249.24	
65	469829.42	4482256.89	
66	469839.22	4482261.25	
OS.38/E	469875.96	4482175.16	
OS.38/F	469809.33	4482209.08	

ANKARA İLİ, KIZILCAHAMAM İLÇESİ YENİCE MAHALLESİ ALAN ÇİZELGESİ

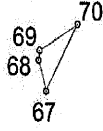
Ada	Parsel	Noktalar	HesapAlan
		50,51,52,53,54,55,56,57, 58,59,60,61,62,63,64,65, 66,OS.38/F,OS.38/E,49	2255.34

RÖLEVE KROKİSİ

İLİ : ANKARA

İLÇESİ : KIZILCAHAMAM

MAHALLE : YENİCE



ANKARA İLİ, KIZILCAHAMAM İLÇESİ YENİCE MAHALLESİ KOORDİNE ÖZET ÇİZELGESİ

(ITRF96-33_3)

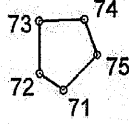
NoktaNo	Y	X	Z
67	469840.87	4482264.13	
68	469838.02	4482274.08	
69	469838.38	4482277.15	
70	469853.09	4482285.46	

ANKARA İLİ, KIZILCAHAMAM İLÇESİ YENİCE MAHALLESİ ALAN ÇİZELGESİ

Ada	Parsel	Noktalar	HesapAlan
		70,67,68,69	112.30

RÖLEVE KROKİSİ

İLİ : ANKARA
İLÇESİ : KIZILCAHAMAM
MAHALLESİ : YENİCE



ANKARA İLİ, KIZILCAHAMAM İLÇESİ YENİCE MAHALLESİ KOORDİNE ÖZET ÇİZELGESİ

(ITRF96-33_3)

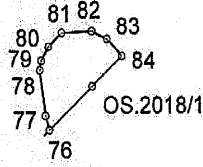
NoktaNo	Y	X	Z
71	469896.00	4482326.93	
72	469891.45	4482329.82	
73	469891.38	4482338.91	
74	469900.14	4482339.17	
75	469902.57	4482333.02	

ANKARA İLİ, KIZILCAHAMAM İLÇESİ YENİCE MAHALLESİ ALAN ÇİZELGESİ

Ada	Parsel	Noktalar	HesapAlan
		74,75,71,72,73	101.29

RÖLEVE KROKİSİ

İLİ : ANKARA
İLÇESİ : KIZILCAHAMAM
MAHALLESİ : YENİCE-AKÇAY



ANKARA İLİ, KIZILCAHAMAM İLÇESİ YENİCE VE AKÇAY MAHALLELERİ KOORDİNE ÖZET ÇİZELGESİ

(ITRF96-33_3)

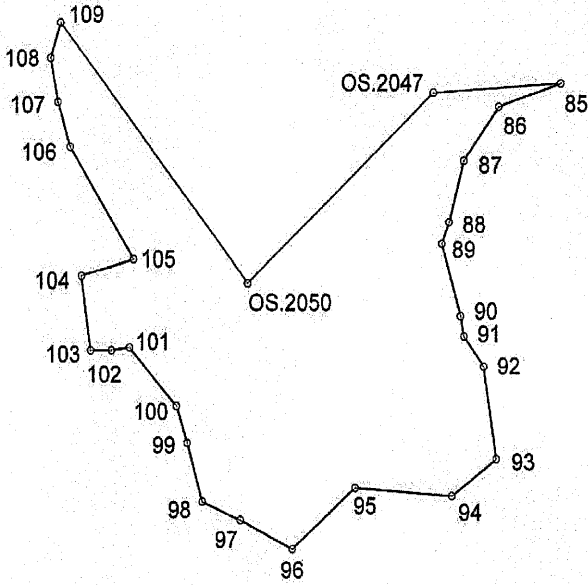
NoktaNo	Y	X	Z
76	469914.14	4482343.74	
77	469913.37	4482346.26	
78	469912.22	4482354.54	
79	469912.52	4482356.24	
80	469913.91	4482358.77	
81	469916.57	4482361.30	
82	469922.54	4482361.63	
83	469925.60	4482360.17	
84	469928.54	4482357.10	
OS.2018/1	469922.64	4482351.63	

ANKARA İLİ, KIZILCAHAMAM İLÇESİ YENİCE VE AKÇAY MAHALLELERİ ALAN ÇİZELGESİ

Ada	Parsel	Noktalar	HesapAlan
		79,80,81,82,83,84, OS.2018/1,76,77,78	163.24

RÖLEVE KROKİSİ

İLİ : ANKARA
İLÇESİ : KIZILCAHAMAM
MAHALLESİ : YENİCE



ANKARA İLİ, KIZILCAHAMAM İLÇESİ YENİCE MAHALLESİ KOORDİNE ÖZET ÇİZELGESİ

(ITRF96-33_3)

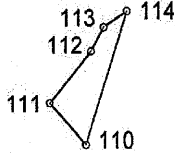
NoktaNo	Y	X	Z
85	469653.55	4481486.16	
86	469641.09	4481482.02	
87	469634.05	4481472.23	
88	469631.07	4481461.00	
89	469629.57	4481457.08	
90	469633.27	4481444.08	
91	469633.93	4481440.42	
92	469637.87	4481434.91	
93	469640.31	4481418.18	
94	469631.40	4481411.53	
95	469611.87	4481413.09	
96	469599.21	4481401.99	
97	469588.79	4481407.28	
98	469580.98	4481410.60	
99	469577.97	4481421.23	
100	469575.80	4481427.90	
101	469566.39	4481438.52	
102	469562.72	4481438.00	
103	469558.50	4481437.98	
104	469556.68	4481451.38	
105	469567.20	4481454.30	
106	469554.48	4481474.75	
107	469552.01	4481482.81	
108	469550.54	4481490.78	
109	469552.63	4481497.24	
OS.2047	469628.03	4481484.53	
OS.2050	469590.39	4481450.03	

ANKARA İLİ, KIZILCAHAMAM İLÇESİ YENİCE MAHALLESİ ALAN ÇİZELGESİ

Ada	Parsel	Noktalar	HesapAlan
		100,101,102,103,104,105, 106,107,108,109,OS.2050, OS.2047,85,86,87,88,89, 90,91,92,93,94,95,96,97, 98,99	4268.34

RÖLEVE KROKİSİ

İLİ : ANKARA
İLÇESİ : KIZILCAHAMAM
MAHALLESİ : YENİCE



ANKARA İLİ, KIZILCAHAMAM İLÇESİ YENİCE MAHALLESİ KOORDİNE ÖZET ÇİZELGESİ

(ITRF96-33_3)

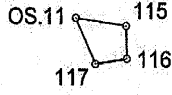
NoktaNo	Y	X	Z
110	469543.86	4481510.84	
111	469536.73	4481518.32	
112	469544.85	4481527.84	
113	469547.34	4481532.21	
114	469551.87	4481535.09	

ANKARA İLİ, KIZILCAHAMAM İLÇESİ YENİCE MAHALLESİ ALAN ÇİZELGESİ

Ada	Parsel	Noktalar	HesapAlan
		114,110,111,112,113	126.63

RÖLEVE KROKİSİ

İLİ : ANKARA
İLÇESİ : KIZILCAHAMAM
MAHALLESİ : YENİCE



ANKARA İLİ, KIZILCAHAMAM İLÇESİ YENİCE MAHALLESİ KOORDİNE ÖZET ÇİZELGESİ

(ITRF96-33_3)

NoktaNo	Y	X	Z
115	469194.24	4481696.21	
116	469194.36	4481690.13	
117	469188.00	4481689.19	
OS.11	469184.03	4481697.66	

ANKARA İLİ, KIZILCAHAMAM İLÇESİ YENİCE MAHALLESİ ALAN ÇİZELGESİ

Ada	Parsel	Noktalar	HesapAlan
		116,117,OS.11,115	59.75